
















**Map No. 3
Coleraine
Built and Natural Environment**

-  Settlement Development Limit
-  Local Landscape Policy Area
-  Historic Park, Garden & Demesne
-  Special Area of Conservation
-  Area of Special Scientific Interest
-  Site of Local Nature Conservation Importance
-  Area of Outstanding Natural Beauty
-  Scheduled Historic Monument Areas
-  Tree Preservation Order
-  Area of Townscape Character
-  Area of Archaeological Potential
-  Listed Building
-  Archaeological Site & Monument (State Care)
-  Archaeological Site & Monument (Scheduled)
-  Archaeological Site & Monument (Unscheduled)

