







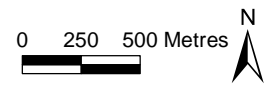
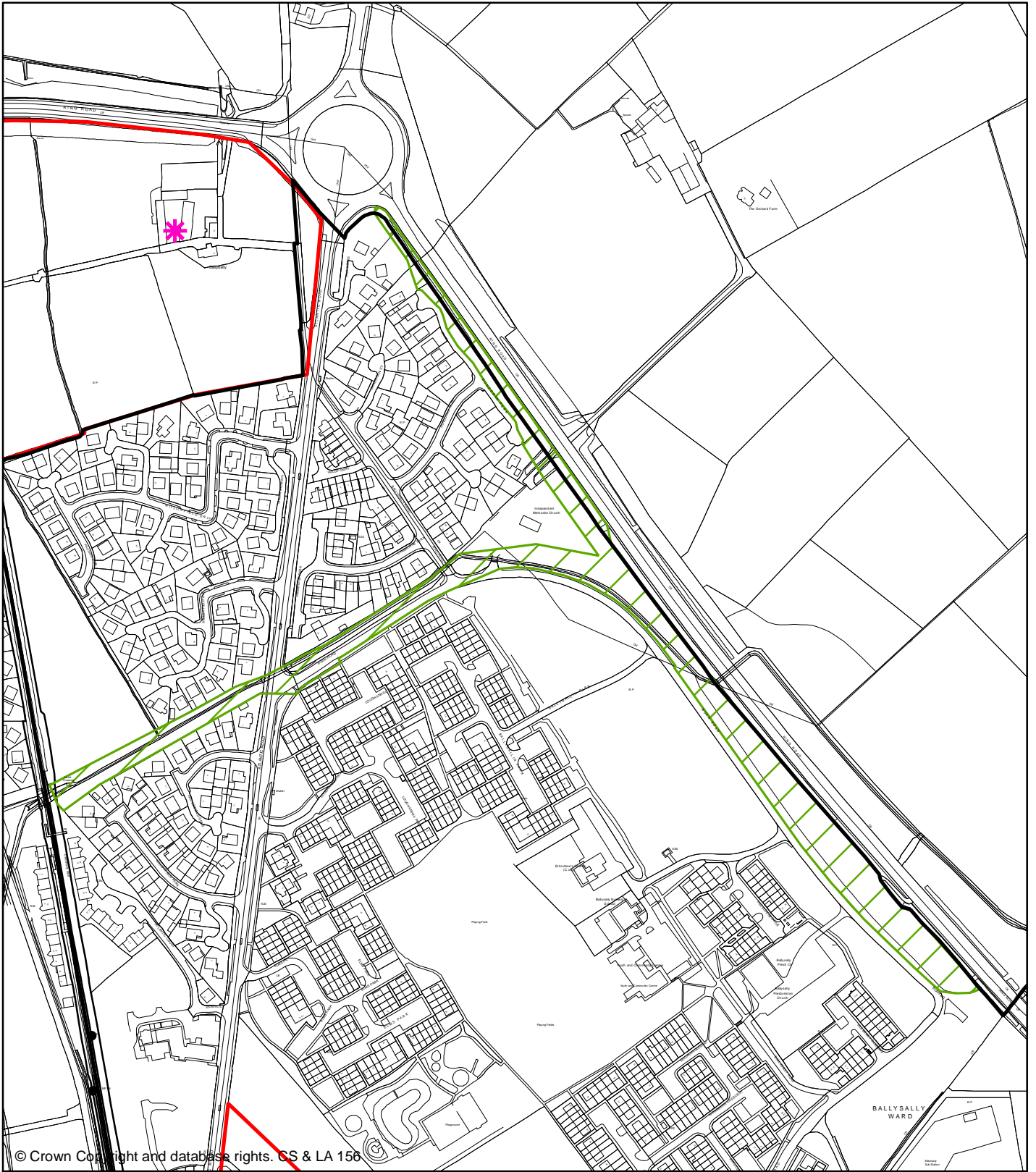


Map No. 2 - Coleraine Local Landscape Policy Areas

- | | | | |
|---|-----------------------------------|---|--|
|  | Settlement Development Limit |  | Listed Building |
|  | Local Landscape Policy Area |  | Archaeological Site & Monument (State Care) |
|  | Scheduled Historic Monument Areas |  | Archaeological Site & Monument (Scheduled) |
|  | Tree Preservation Order |  | Archaeological Site & Monument (Unscheduled) |

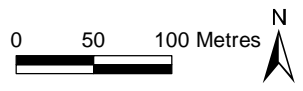




© Crown Copyright and database rights. CS & LA 156

Map No. 2a - CEL 01 Ballysally Burn Local Landscape Policy Area





- Settlement Development Limit
- Local Landscape Policy Area
- Tree Preservation Order
- Listed Building

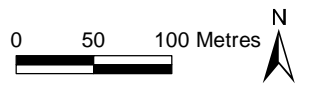


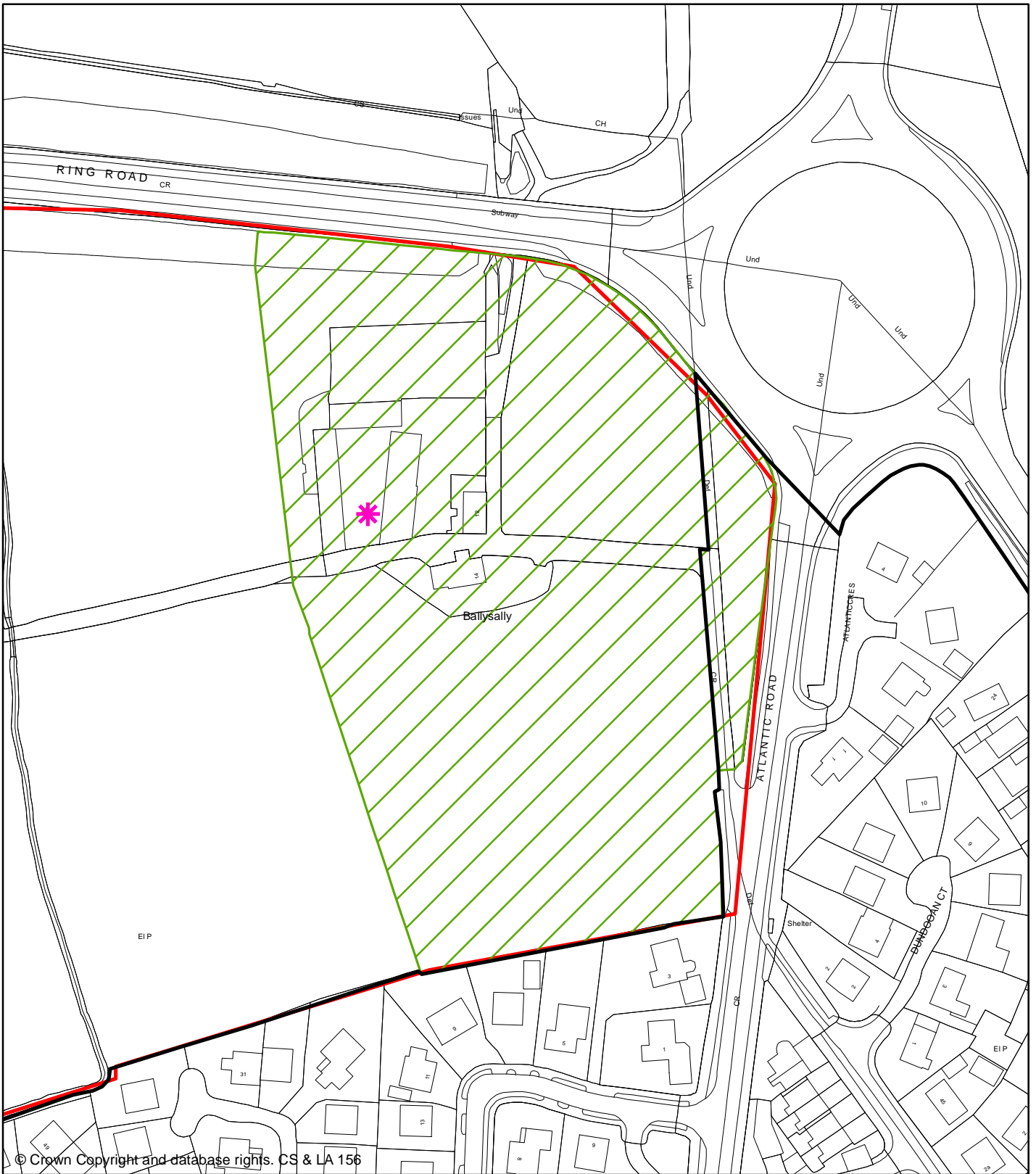


© Crown Copyright and database rights. CS & LA 156

Map No. 2a - CEL 01 Ballysally Burn Local Landscape Policy Area

-  Settlement Development Limit
-  Local Landscape Policy Area
-  Tree Preservation Order
-  Listed Building

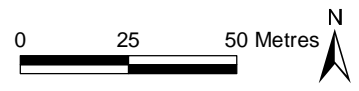




© Crown Copyright and database rights. CS & LA 156

Map No. 2b - CEL 02 Dundooan House Local Landscape Policy Area

- Settlement Development Limit
- Local Landscape Policy Area
- Tree Preservation Order
- Listed Building





© Crown Copyright and database rights. CS & LA 156

Map No. 2b - CEL 02 Dundooan House Local Landscape Policy Area

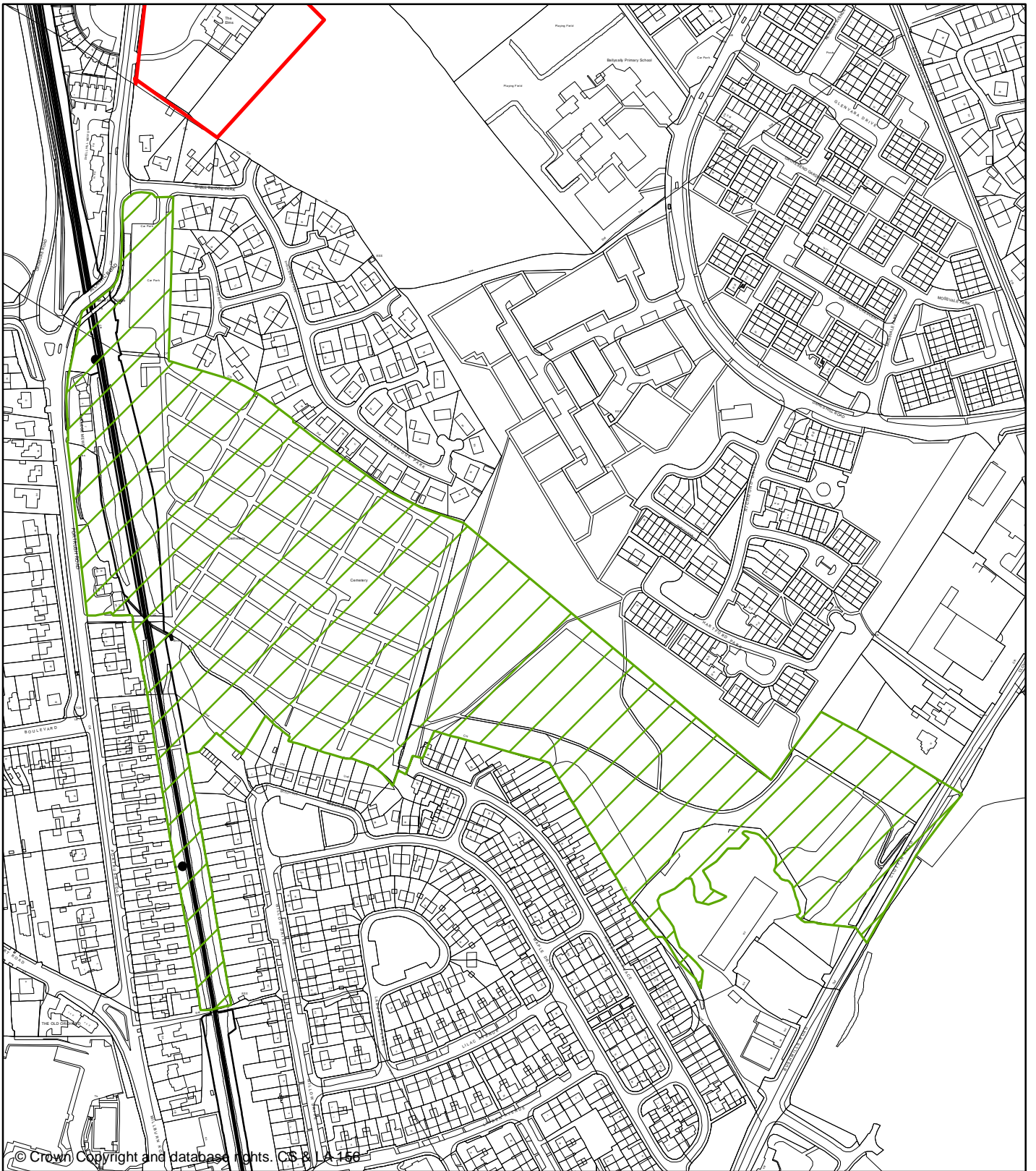
 Settlement Development Limit

 Local Landscape Policy Area




 Tree Preservation Order

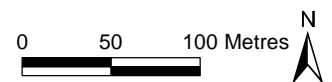
 Listed Building





Map No. 2c - CEL 03 Shell Hill Hermon Lodge Local Landscape Policy Area

-  Settlement Development Limit
-  Local Landscape Policy Area
-  Tree Preservation Order





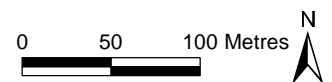
© Crown Copyright and database rights. OS & LA 156

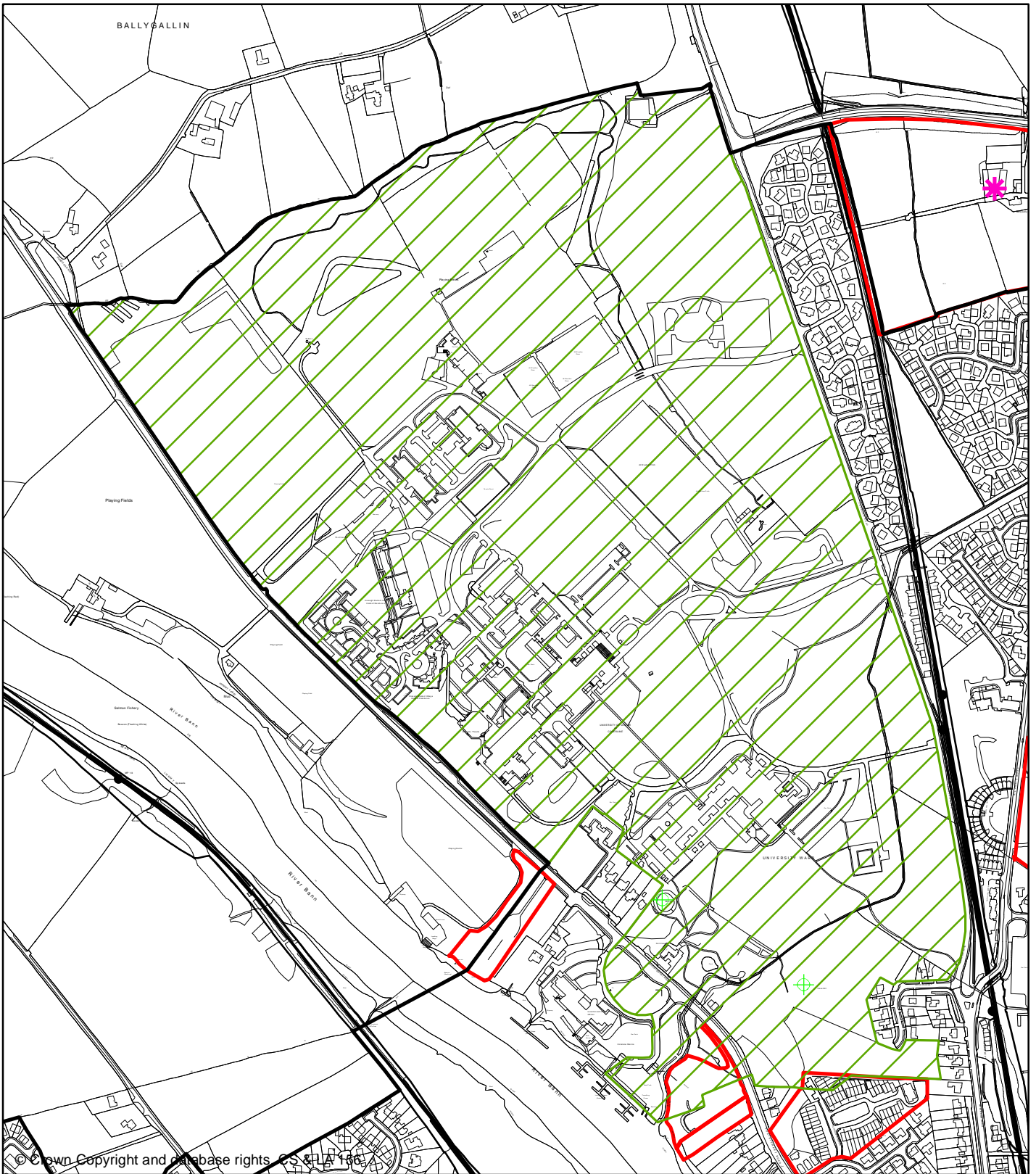
Map No. 2c - CEL 03 Shell Hill Hermon Lodge Local Landscape Policy Area

 Settlement Development Limit

 Local Landscape Policy Area

 Tree Preservation Order






Map No. 2d - CEL 04 University Local Landscape Policy Area

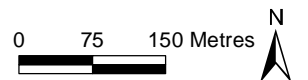
 Settlement Development Limit

 Local Landscape Policy Area

 Tree Preservation Order

 Listed Building

 Archaeological Site & Monument (Unscheduled)






Map No. 2d - CEL 04 University Local Landscape Policy Area

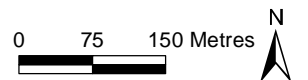
 Settlement Development Limit

 Local Landscape Policy Area

 Tree Preservation Order

 Listed Building



 Archaeological Site & Monument (Unscheduled)

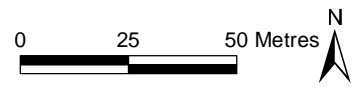




© Crown Copyright and database rights. CS & LA 156

Map No. 2e - CEL 05 Barview Local Landscape Policy Area


-  Settlement Development Limit
-  Local Landscape Policy Area



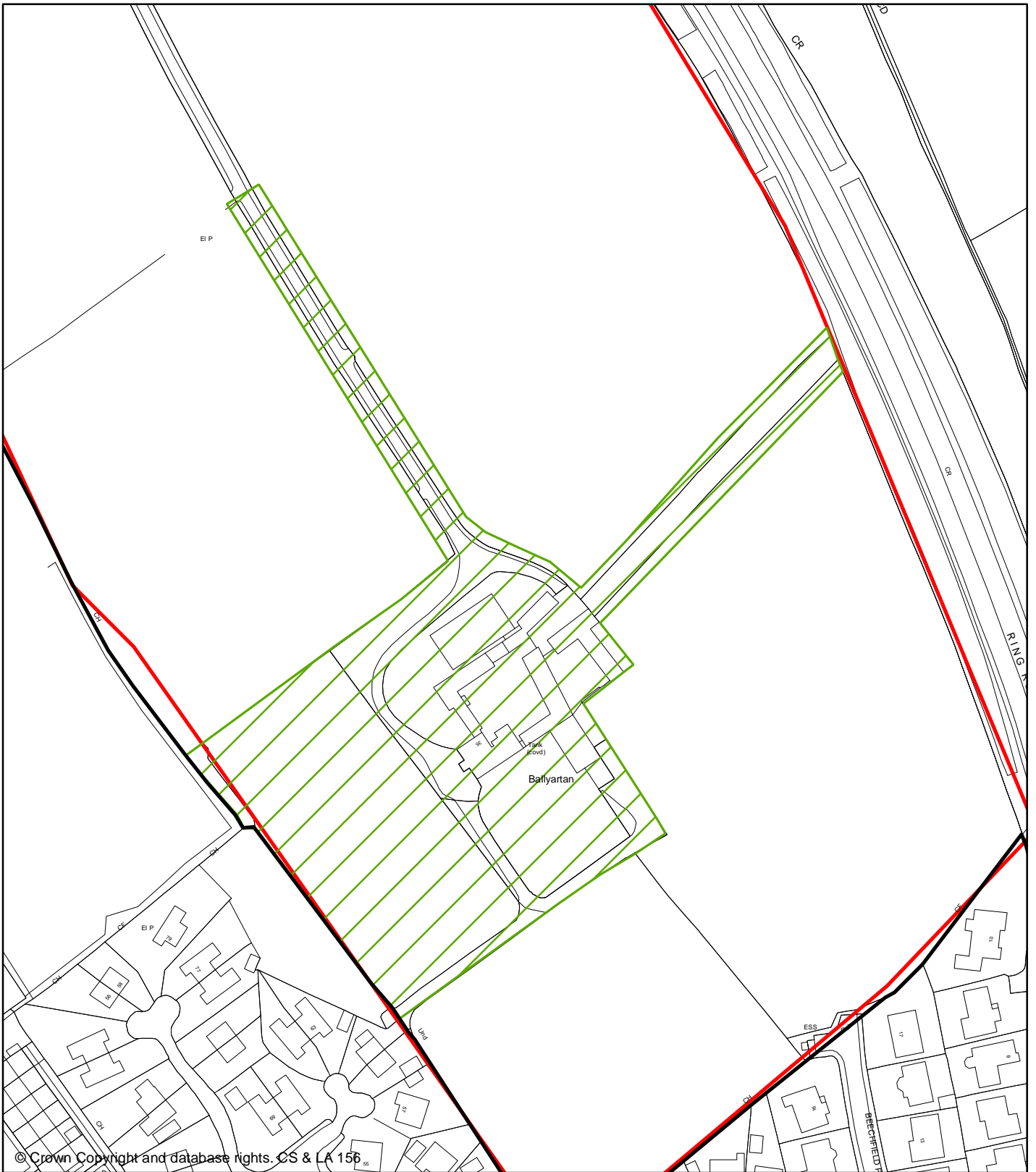


© Crown Copyright and database rights. CS & LA 156




Map No. 2e - CEL 05 Barview Local Landscape Policy Area

-  Settlement Development Limit
-  Local Landscape Policy Area





Map No. 2f - CEL 06 Ballyartan Local Landscape Policy Area



-  Settlement Development Limit
-  Local Landscape Policy Area
-  Tree Preservation Order



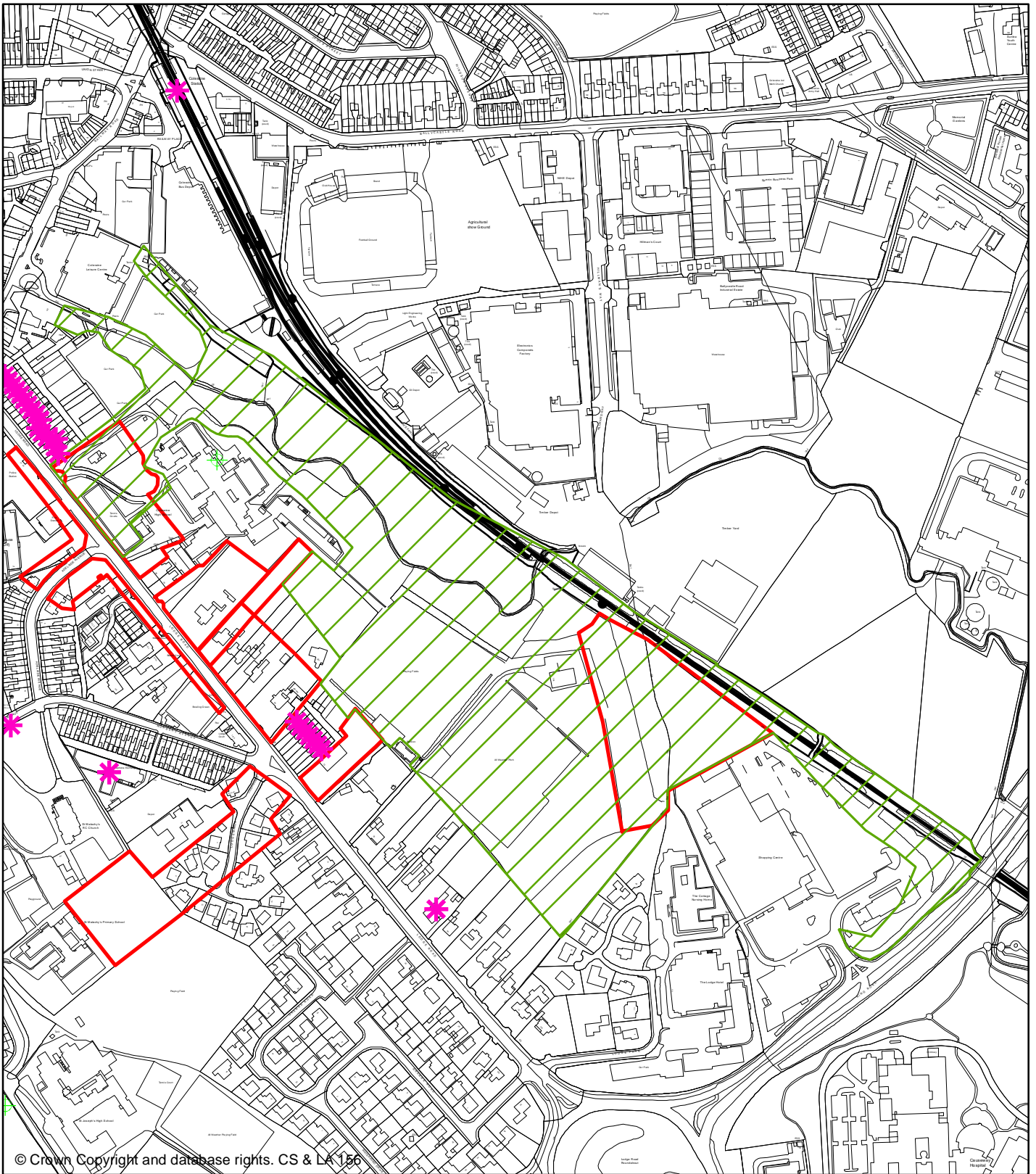


© Crown Copyright and database rights. CS & LA 156

Map No. 2f - CEL 06 Ballyarton Local Landscape Policy Area

-  Settlement Development Limit
-  Local Landscape Policy Area
-  Tree Preservation Order





© Crown Copyright and database rights. CS & LA 156

Map No. 2g - CEL 07 The Brook Local Landscape Policy Area




- | | | | |
|---|------------------------------|---|--|
|  | Settlement Development Limit |  | Listed Building |
|  | Local Landscape Policy Area |  | Archaeological Site & Monument (Unscheduled) |
|  | Tree Preservation Order | | |





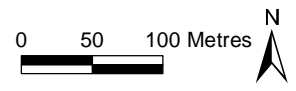


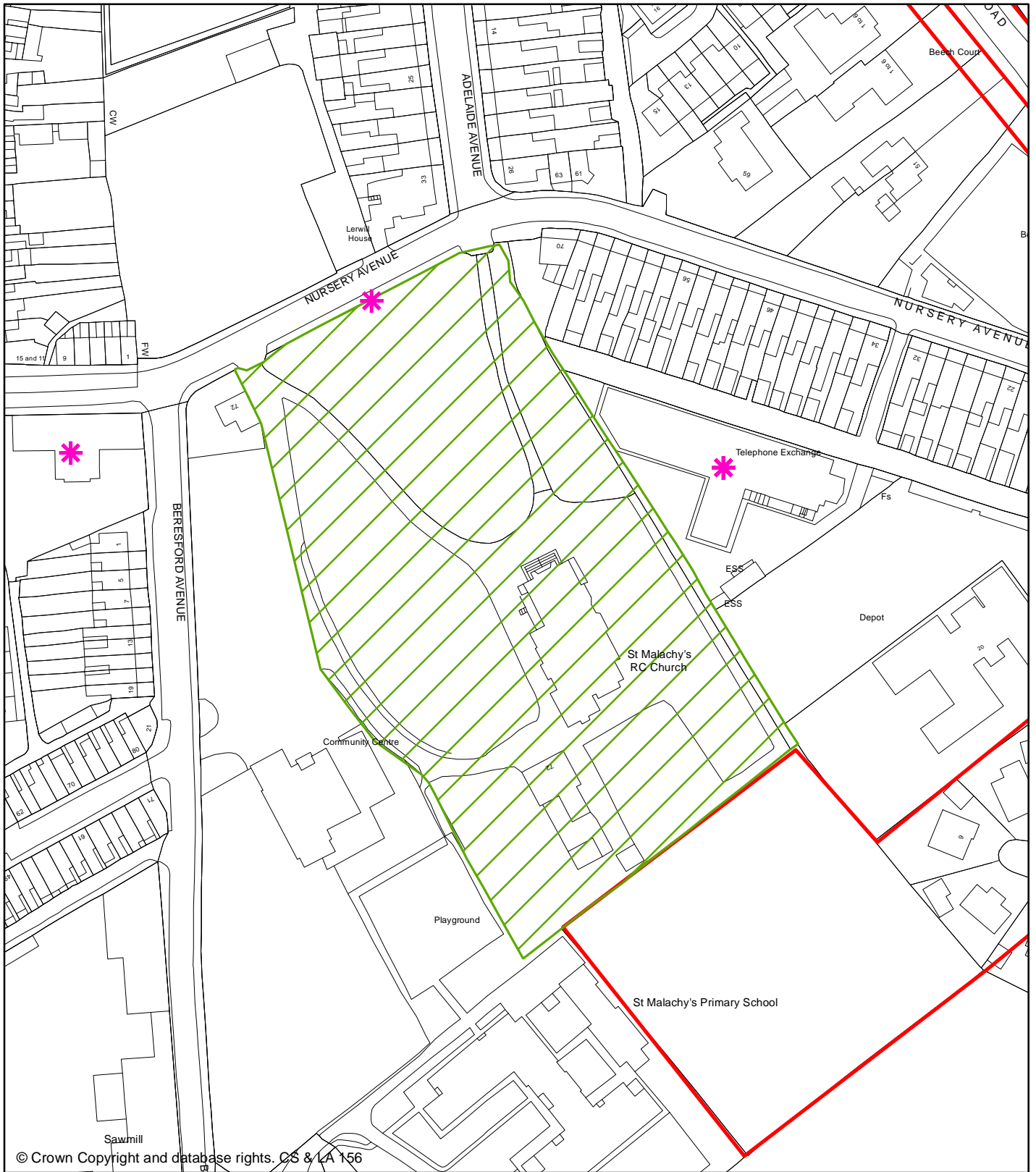
© Crown Copyright and database rights. CS & LA 156

Map No. 2g - CEL 07 The Brook Local Landscape Policy Area

-  Settlement Development Limit
-  Local Landscape Policy Area
-  Tree Preservation Order





-  Listed Building
-  Archaeological Site & Monument (Unscheduled)

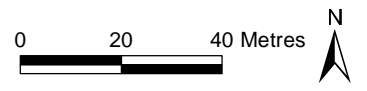




© Crown Copyright and database rights. OS & LA 156

Map No. 2h - CEL 08 St Malachy's Local Landscape Policy Area

-  Settlement Development Limit
-  Local Landscape Policy Area
-  Tree Preservation Order
-  Listed Building





© Crown Copyright and database rights. CS & LA 156

Map No. 2h - CEL 08 St Malachy's Local Landscape Policy Area

 Settlement Development Limit

 Listed Building

 Local Landscape Policy Area



 Tree Preservation Order





© Crown Copyright and database rights. CS & LA 156

Map No. 2i - CEL 09 McMaster's Local Landscape Policy Area



-  Settlement Development Limit
-  Local Landscape Policy Area



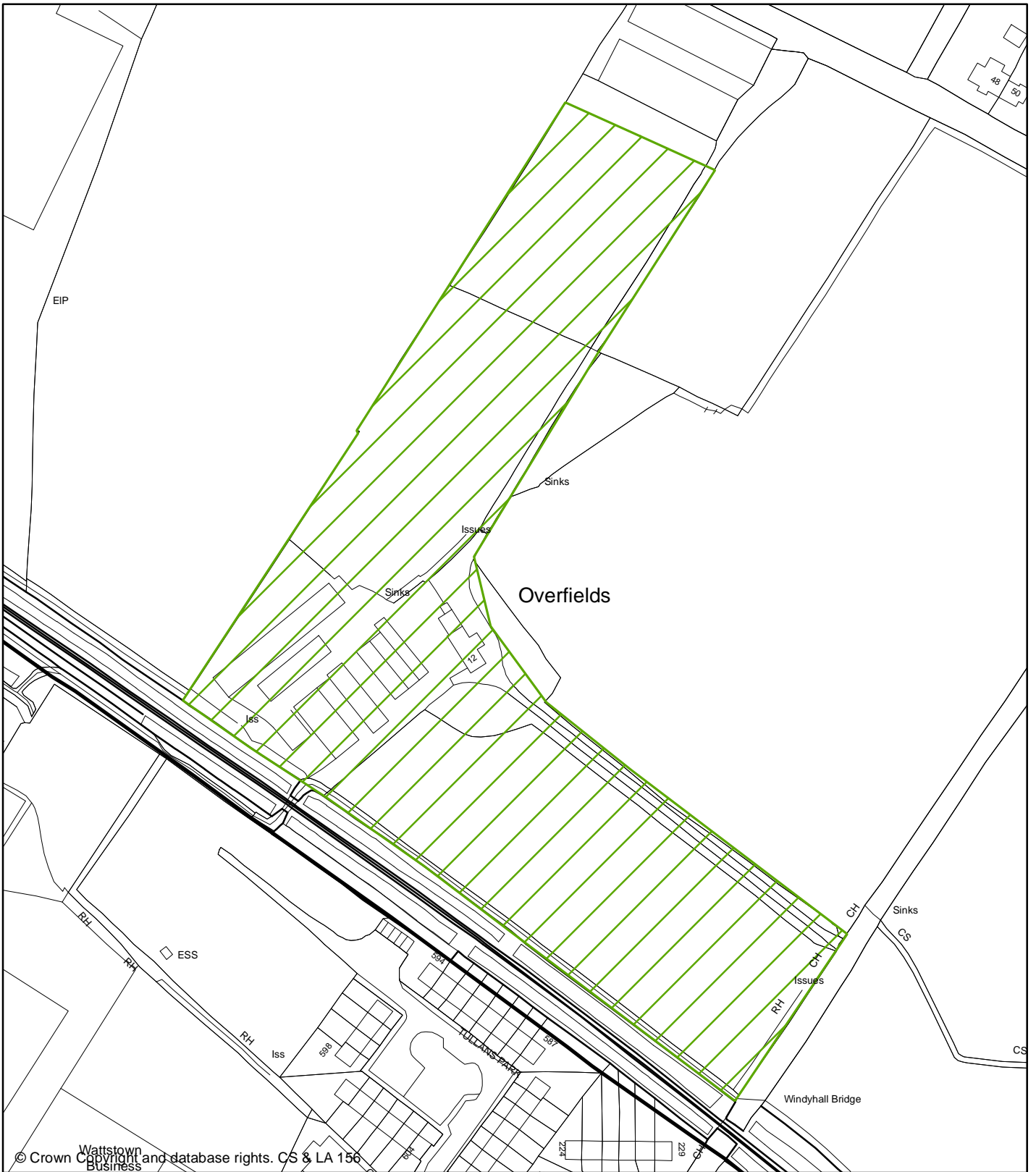


© Crown Copyright and database rights. CS & LA 156



Map No. 2i - CEL 09 McMaster's Local Landscape Policy Area

-  Settlement Development Limit
-  Local Landscape Policy Area





Map No. 2j - CEL 10 Overfields Local Landscape Policy Area



-  Settlement Development Limit
-  Local Landscape Policy Area

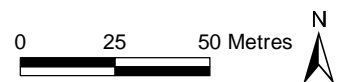




© Crown Copyright and Database rights, CS & LA 456




Map No. 2j - CEL 10 Overfields Local Landscape Policy Area

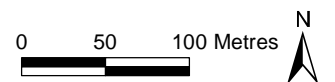
-  Settlement Development Limit
-  Local Landscape Policy Area





Map No. 2k - CEL 11 Causeway Hospital Local Landscape Policy Area




-  Settlement Development Limit
-  Local Landscape Policy Area
-  Tree Preservation Order

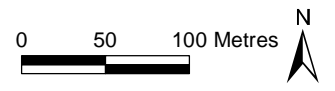


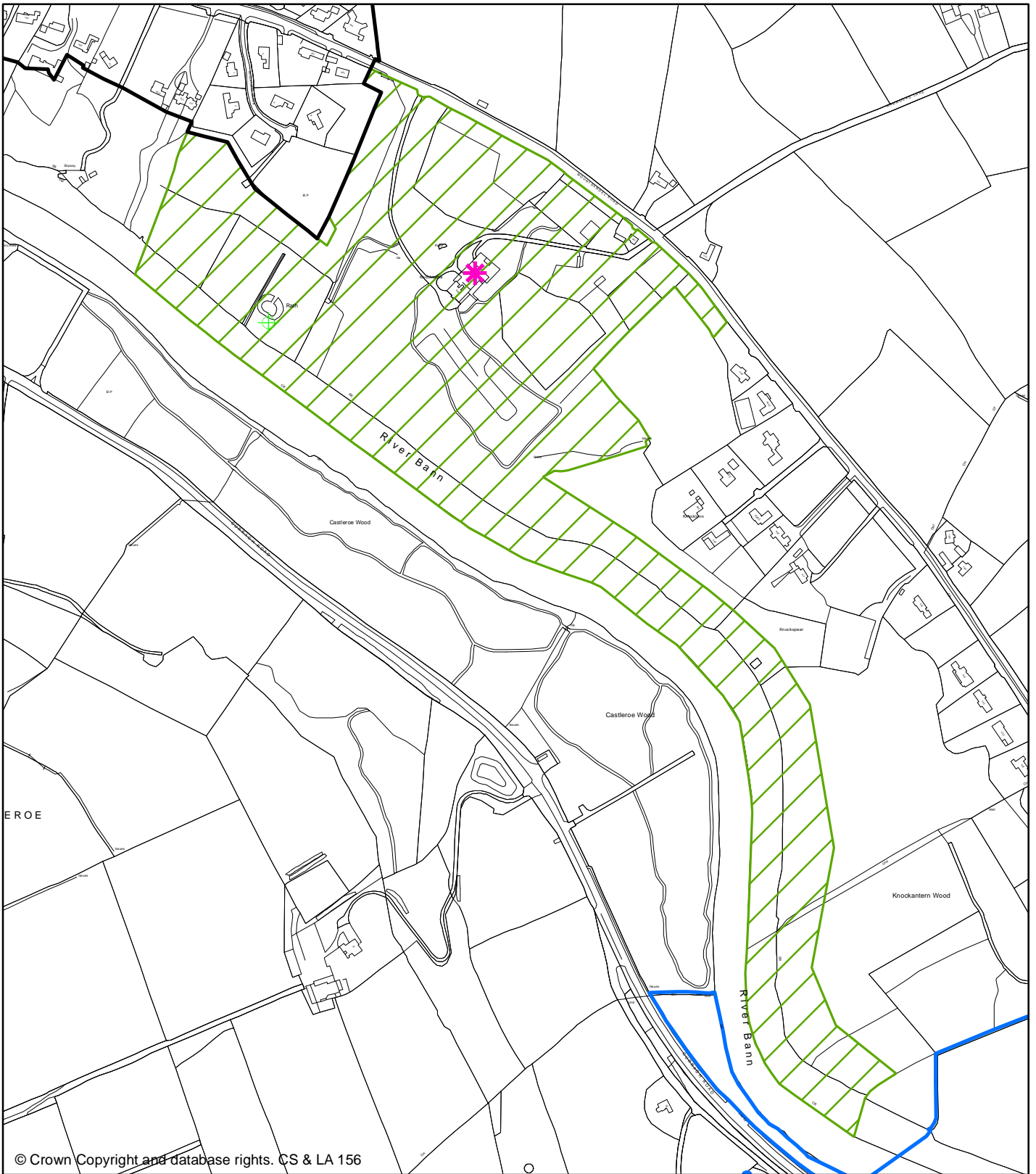


© Crown Copyright and database rights. OS & LA 156

Map No. 2k - CEL 11 Causeway Hospital Local Landscape Policy Area

-  Settlement Development Limit
-  Local Landscape Policy Area
-  Tree Preservation Order

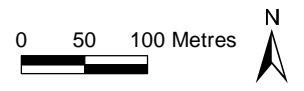




© Crown Copyright and database rights. CS & LA 156

Map No. 2I - CEL 12 Knockarna Local Landscape Policy Area

-  Settlement Development Limit
-  Local Landscape Policy Area
-  Scheduled Historic Monument Areas
-  Listed Building
-  Archaeological Site & Monument (Unscheduled)

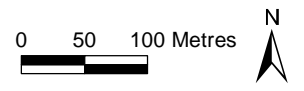


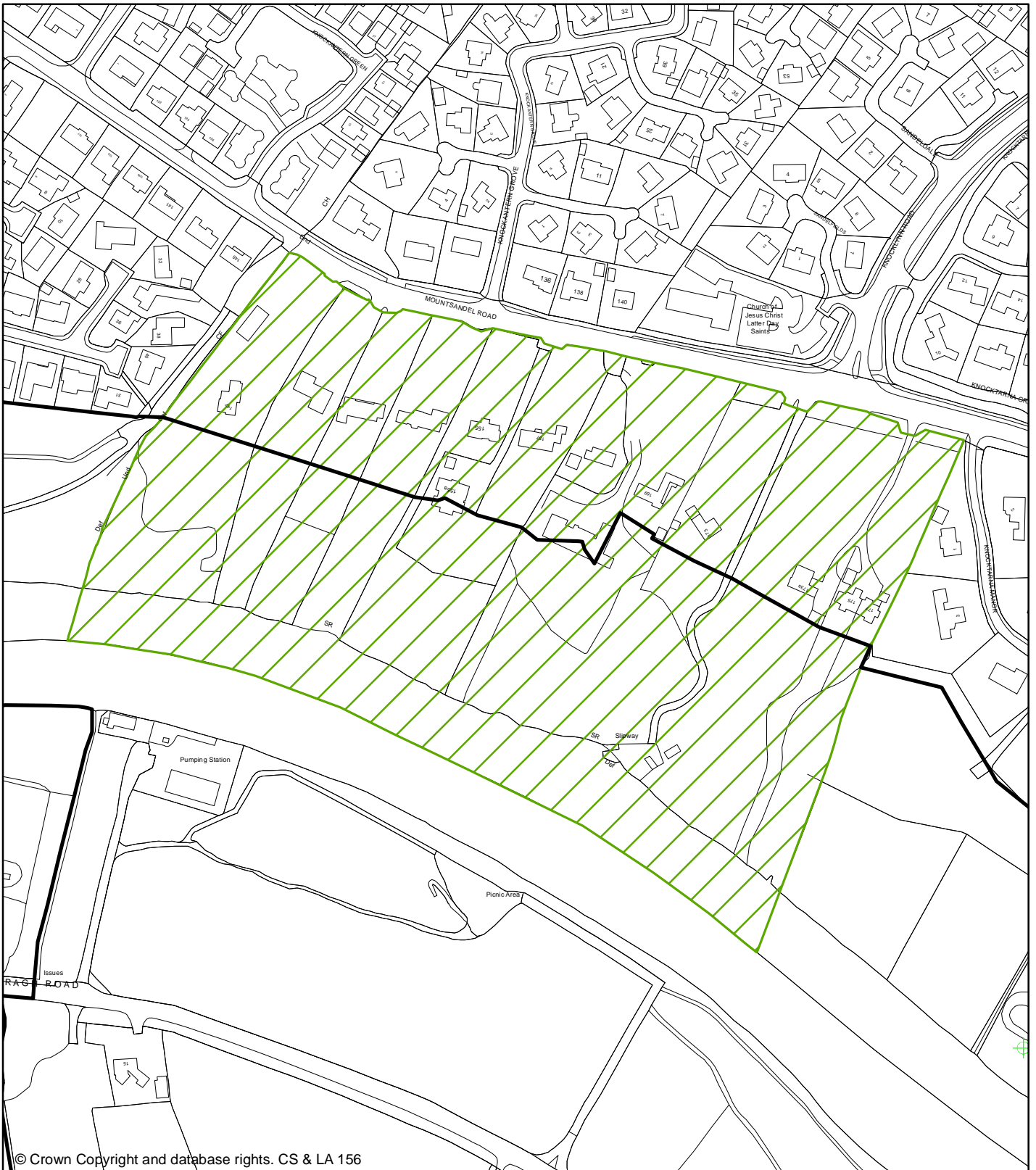


© Crown Copyright and database rights. CS & LA 156

Map No. 2I - CEL 12 Knocktarna Local Landscape Policy Area


- | | |
|---|--|
|  Settlement Development Limit |  Listed Building |
|  Local Landscape Policy Area |  Archaeological Site & Monument (Unscheduled) |
|  Scheduled Historic Monument Areas | |

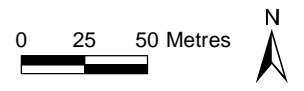




© Crown Copyright and database rights. CS & LA 156

Map No. 2m - CEL 13 Knockantern Local Landscape Policy Area



-  Settlement Development Limit
-  Local Landscape Policy Area

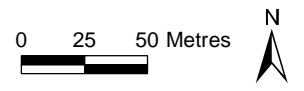


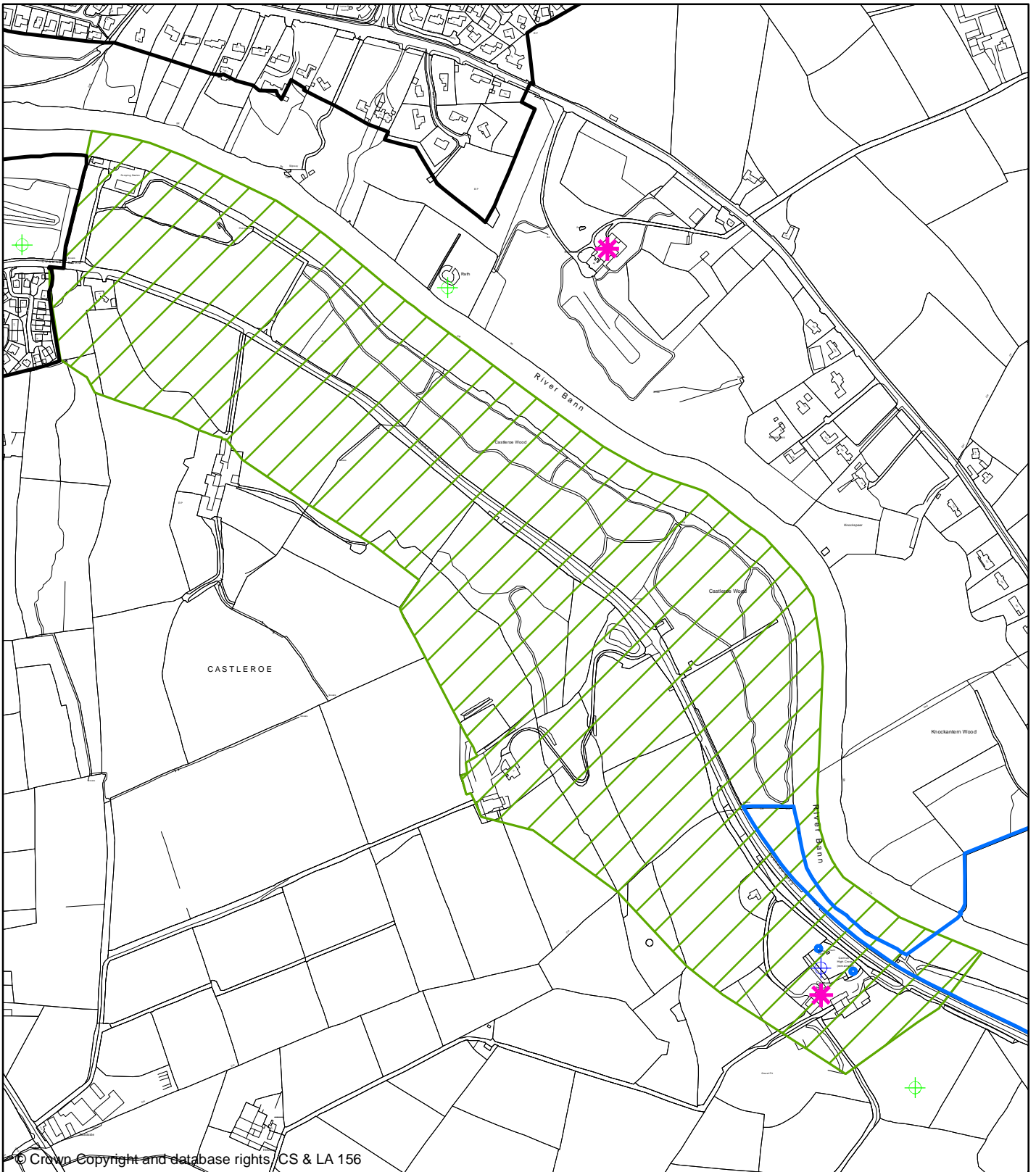


© Crown Copyright and database rights. CS & LA 156







Map No. 2m - CEL 13 Knockantern Local Landscape Policy Area

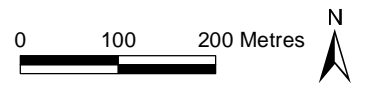
-  Settlement Development Limit
-  Local Landscape Policy Area





Map No. 2n - CEL 14 Castleroe Forest and Bann Banks Local Landscape Policy Area







- | | | | |
|---|-----------------------------------|---|--|
|  | Settlement Development Limit |  | Listed Building |
|  | Local Landscape Policy Area |  | Archaeological Site & Monument (Scheduled) |
|  | Scheduled Historic Monument Areas |  | Archaeological Site & Monument (Unscheduled) |

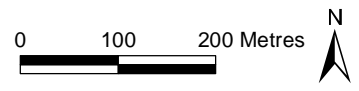


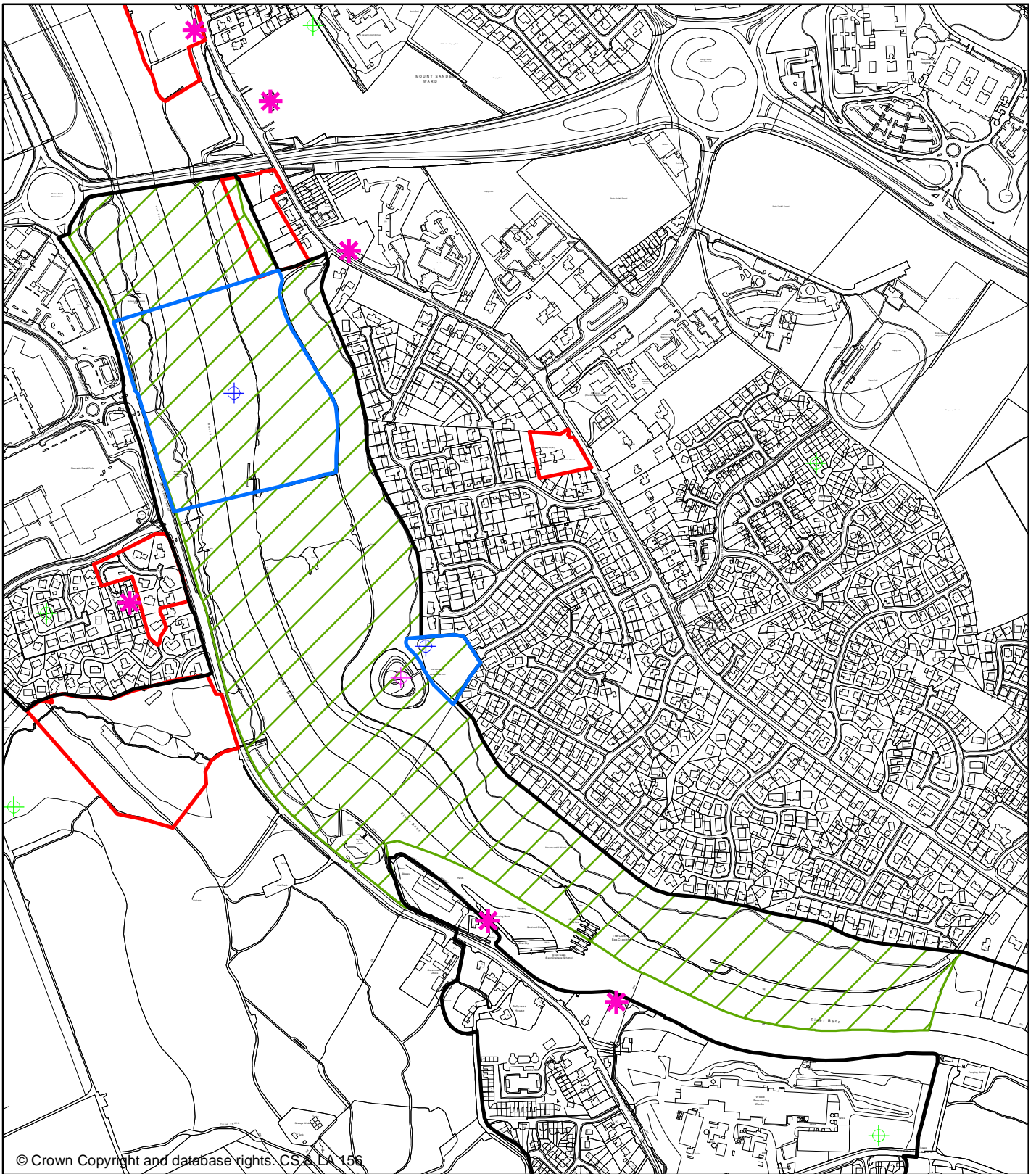


© Crown Copyright and database rights, CS & LA 156

Map No. 2n - CEL 14 Castleroe Forest and Bann Banks Local Landscape Policy Area









- | | | | |
|---|-----------------------------------|---|--|
|  | Settlement Development Limit |  | Listed Building |
|  | Local Landscape Policy Area |  | Archaeological Site & Monument (Scheduled) |
|  | Scheduled Historic Monument Areas |  | Archaeological Site & Monument (Unscheduled) |



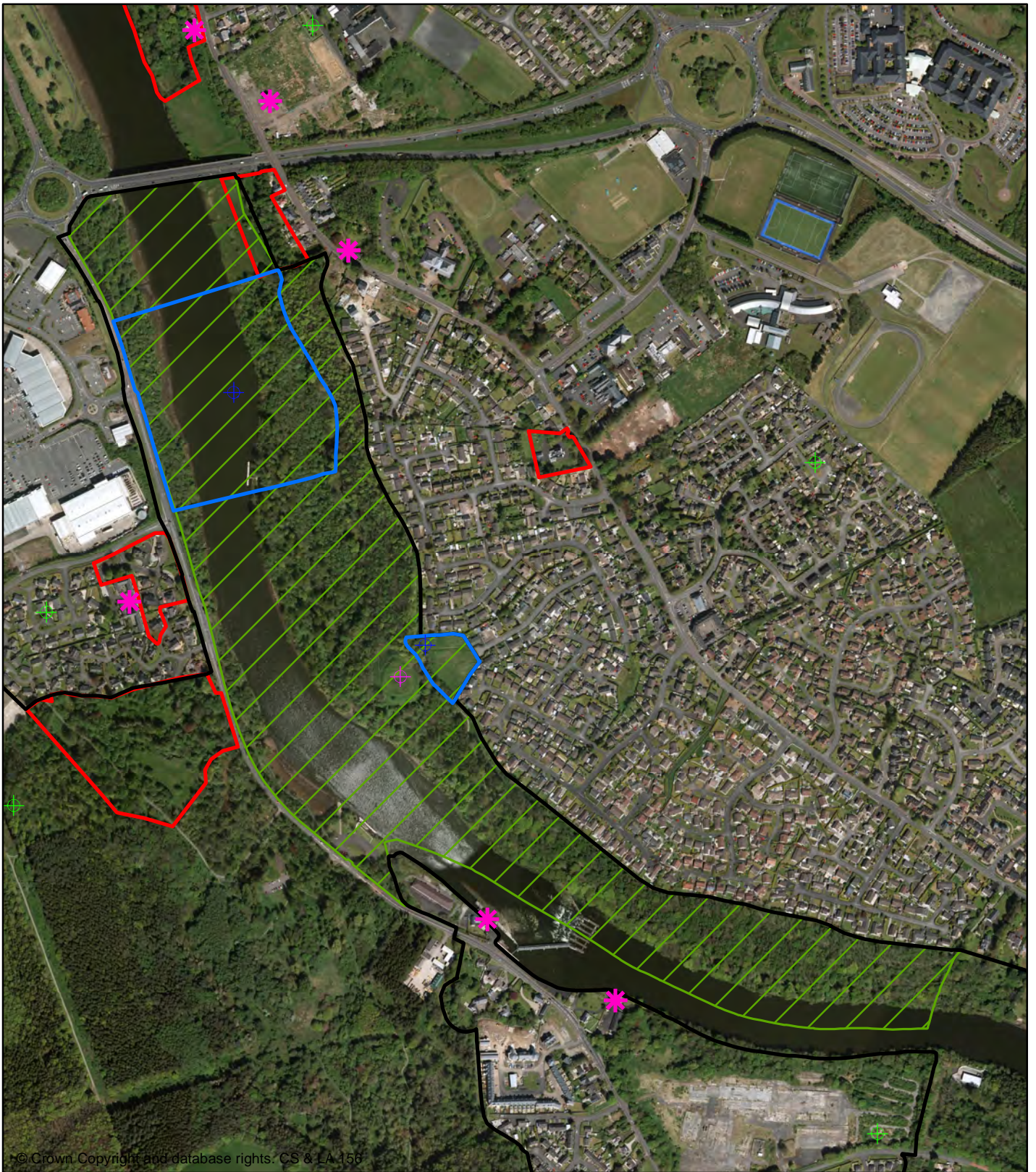


© Crown Copyright and database rights. CS2 LA 156

Map No. 20 - CEL 15 Mountsandel Woods Local Landscape Policy Area









- | | | | |
|---|-----------------------------------|---|--|
|  | Settlement Development Limit |  | Listed Building |
|  | Local Landscape Policy Area |  | Archaeological Site & Monument (State Care) |
|  | Scheduled Historic Monument Areas |  | Archaeological Site & Monument (Scheduled) |
|  | Tree Preservation Order |  | Archaeological Site & Monument (Unscheduled) |

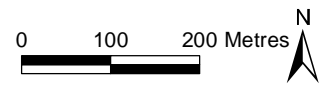


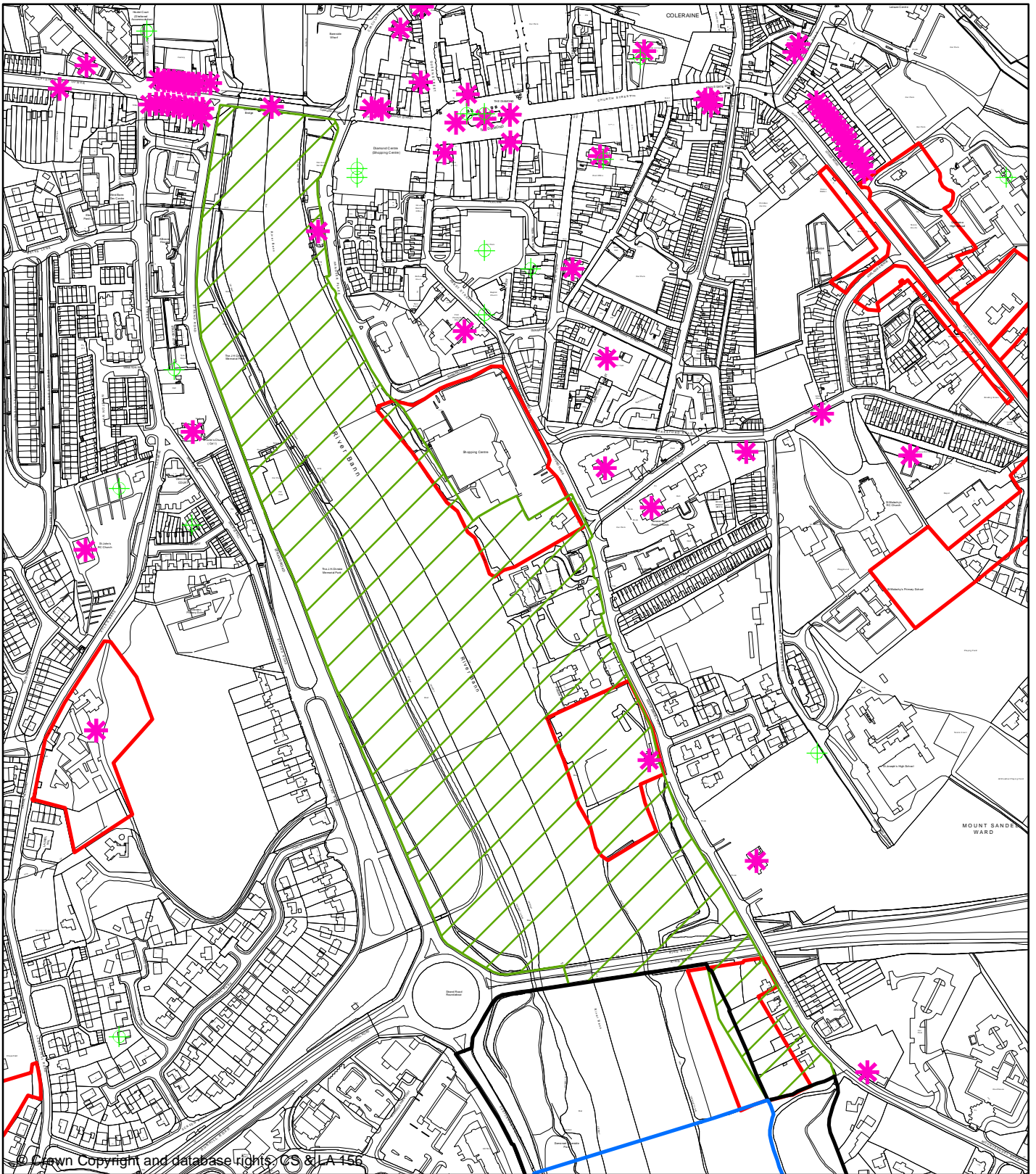


© Crown Copyright and database rights. CS & LA 156







Map No. 2o - CEL 15 Mountsandel Woods Local Landscape Policy Area

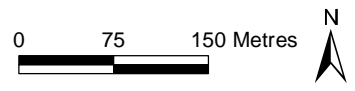
- | | | | |
|---|-----------------------------------|---|--|
|  | Settlement Development Limit |  | Listed Building |
|  | Local Landscape Policy Area |  | Archaeological Site & Monument (State Care) |
|  | Scheduled Historic Monument Areas |  | Archaeological Site & Monument (Scheduled) |
|  | Tree Preservation Order |  | Archaeological Site & Monument (Unscheduled) |





Map No. 2p - CEL 16 River Bann and Banks Local Landscape Policy Area







- | | | | |
|---|-----------------------------------|---|--|
|  | Settlement Development Limit |  | Listed Building |
|  | Local Landscape Policy Area |  | Archaeological Site & Monument (Unscheduled) |
|  | Scheduled Historic Monument Areas | | |
|  | Tree Preservation Order | | |

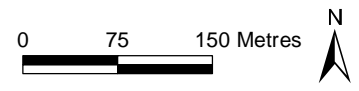


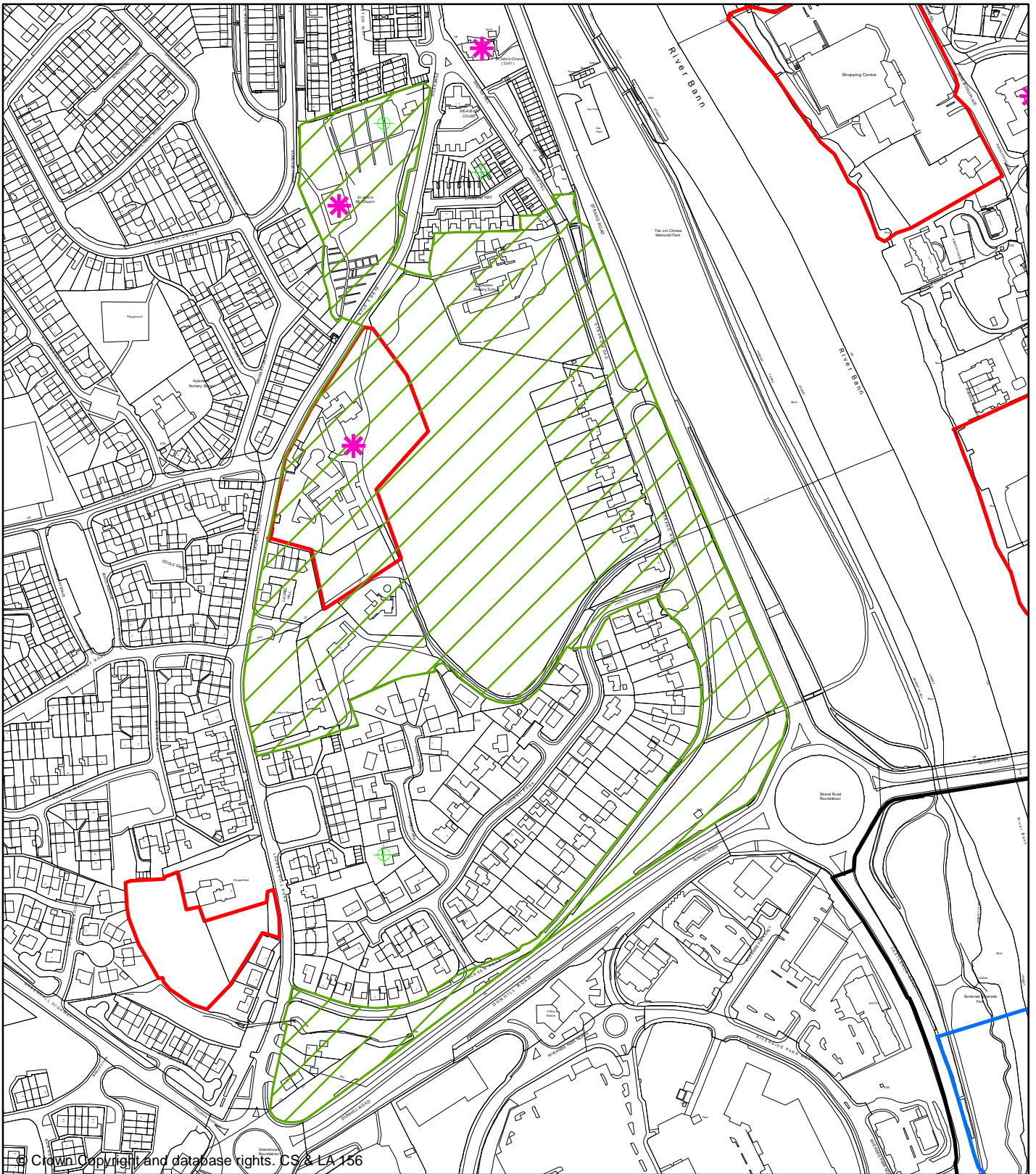


© Crown Copyright and database rights. CS & LA 156

Map No. 2p - CEL 16 River Bann and Banks Local Landscape Policy Area







-  Settlement Development Limit
-  Local Landscape Policy Area
-  Scheduled Historic Monument Areas
-  Tree Preservation Order
-  Listed Building
-  Archaeological Site & Monument (Unscheduled)

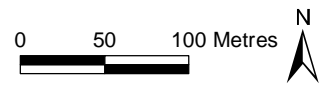




© Crown Copyright and database rights. CS & LA 156

Map No. 2q - CEL 17 Laurel Hill Local Landscape Policy Area







- | | | | |
|---|-----------------------------------|---|--|
|  | Settlement Development Limit |  | Listed Building |
|  | Local Landscape Policy Area |  | Archaeological Site & Monument (Unscheduled) |
|  | Scheduled Historic Monument Areas | | |
|  | Tree Preservation Order | | |

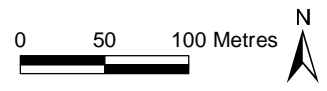


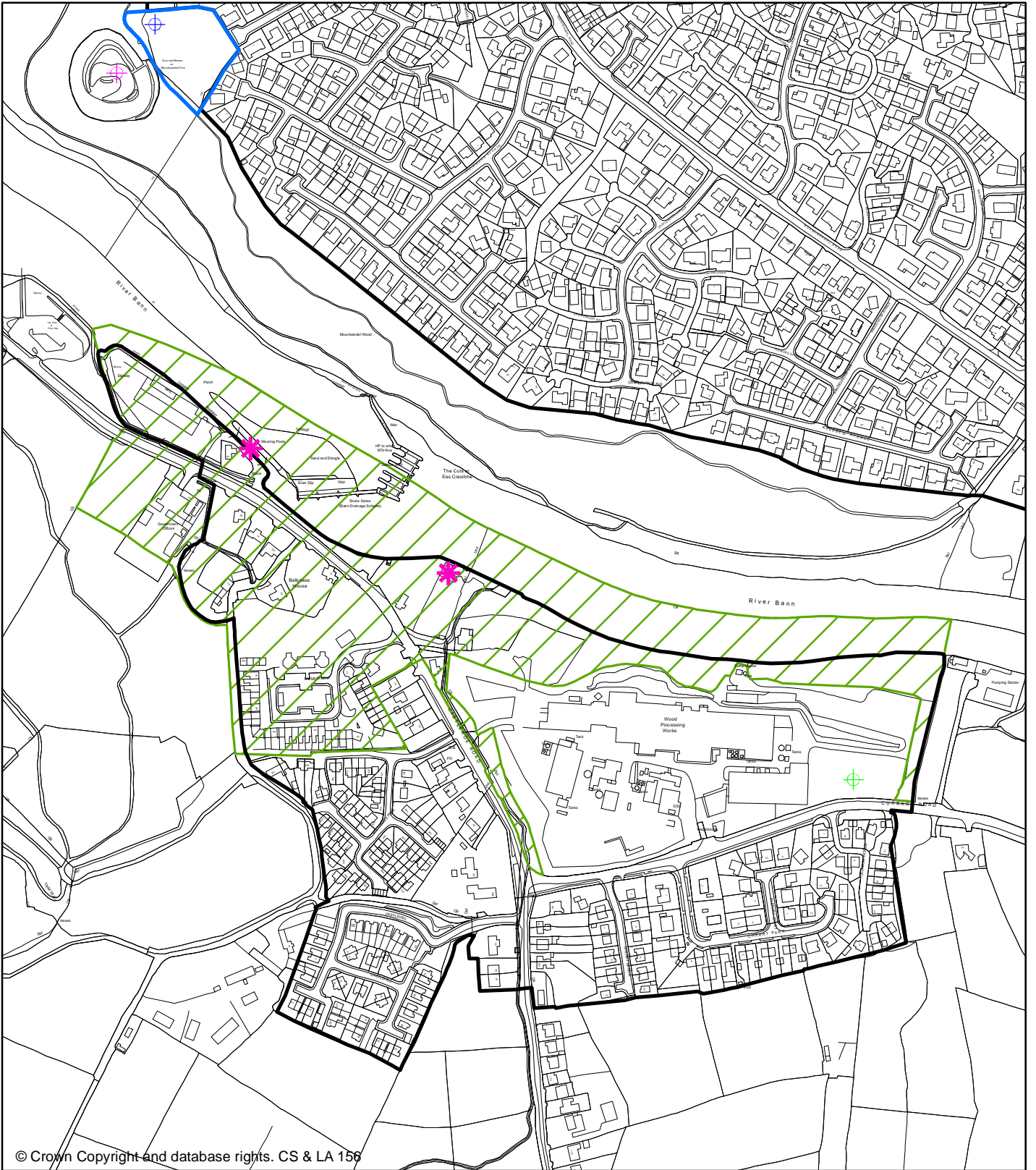


© Crown Copyright and database rights. CS & LA 156

Map No. 2q - CEL 17 Laurel Hill Local Landscape Policy Area

-  Settlement Development Limit
-  Local Landscape Policy Area
-  Scheduled Historic Monument Areas
-  Tree Preservation Order
-  Listed Building
-  Archaeological Site & Monument (Unscheduled)





© Crown Copyright and database rights. CS & LA 156

Map No. 2r - CEL 18 The Cutts Local Landscape Policy Area

- Settlement Development Limit
- Local Landscape Policy Area
- Scheduled Historic Monument Areas




- Listed Building
- Archaeological Site & Monument (State Care)
- Archaeological Site & Monument (Scheduled)
- Archaeological Site & Monument (Unscheduled)







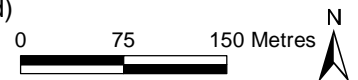


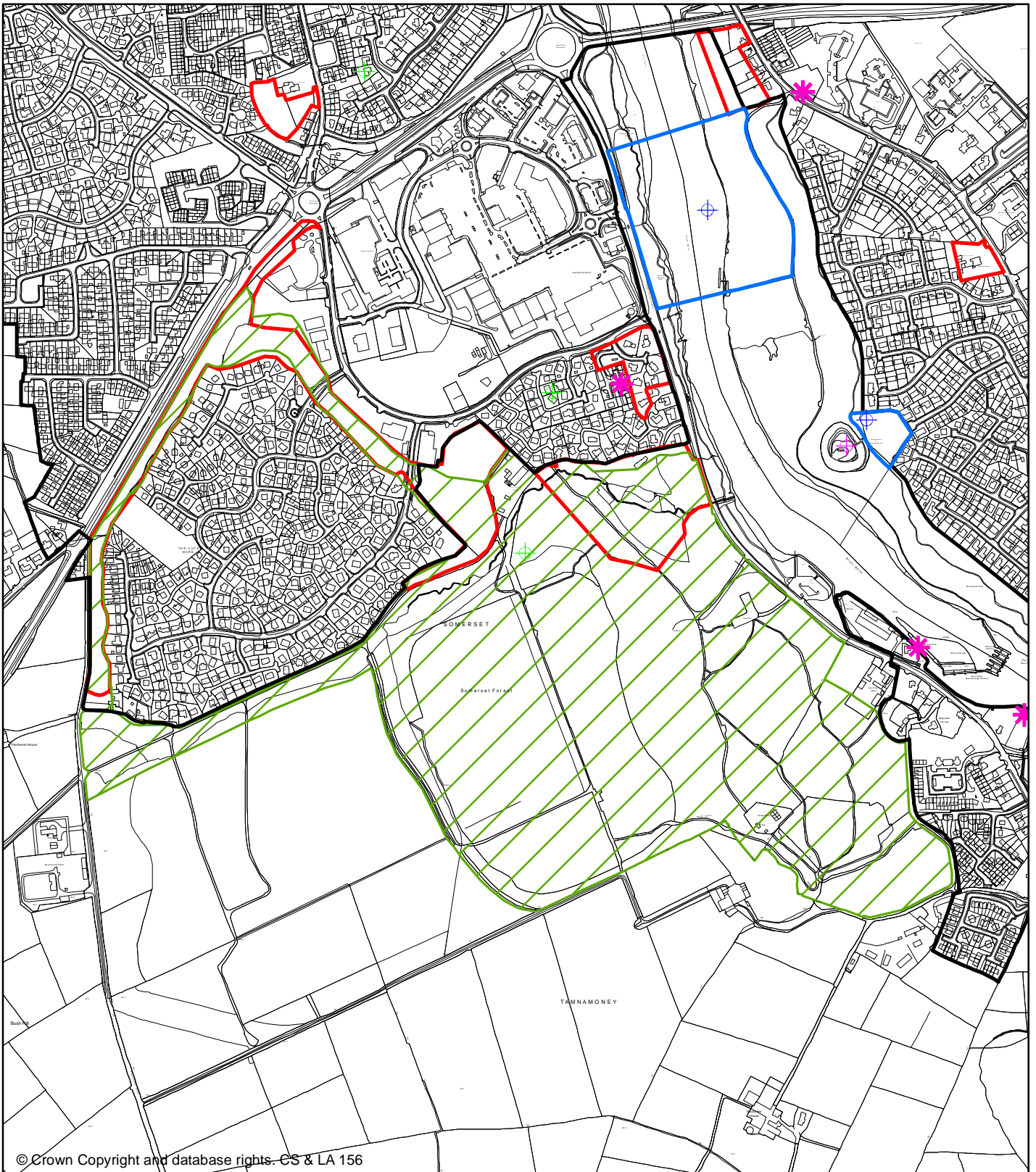
© Crown Copyright and database rights. CS & LA 156

Map No. 2r - CEL 18 The Cutts Local Landscape Policy Area

-  Settlement Development Limit
-  Local Landscape Policy Area
-  Scheduled Historic Monument Areas









-  Listed Building
-  Archaeological Site & Monument (State Care)
-  Archaeological Site & Monument (Scheduled)
-  Archaeological Site & Monument (Unscheduled)





© Crown Copyright and database rights. CS & LA 156

Map No. 2s - CEL 19 Somerset Woods Local Landscape Policy Area

- | | | | |
|---|-----------------------------------|---|--|
|  | Settlement Development Limit |  | Listed Building |
|  | Local Landscape Policy Area |  | Archaeological Site & Monument (State Care) |
|  | Scheduled Historic Monument Areas |  | Archaeological Site & Monument (Scheduled) |
|  | Tree Preservation Order |  | Archaeological Site & Monument (Unscheduled) |









0 100 200 Metres






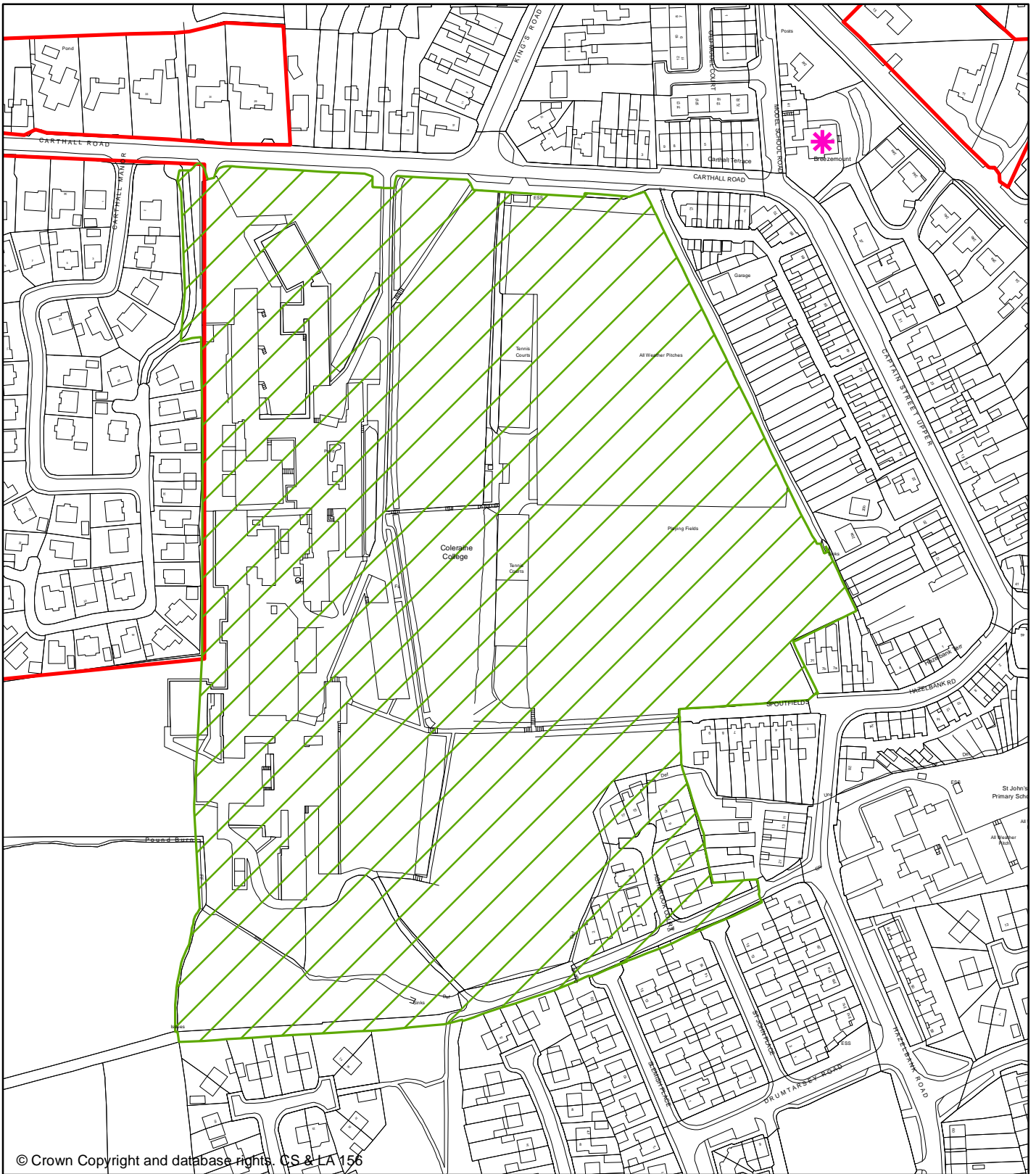
© Crown Copyright and database rights. CS & LA 156

Map No. 2s - CEL 19 Somerset Woods Local Landscape Policy Area

- | | |
|---|--|
|  Settlement Development Limit |  Listed Building |
|  Local Landscape Policy Area |  Archaeological Site & Monument (State Care) |
|  Scheduled Historic Monument Areas |  Archaeological Site & Monument (Scheduled) |
|  Tree Preservation Order |  Archaeological Site & Monument (Unscheduled) |





0 100 200 Metres

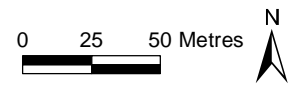




© Crown Copyright and database rights. OS & LA 156

Map No. 2t - CEL 20 Coleraine College Local Landscape Policy Area





-  Settlement Development Limit
-  Local Landscape Policy Area
-  Tree Preservation Order
-  Listed Building

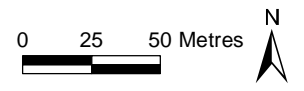


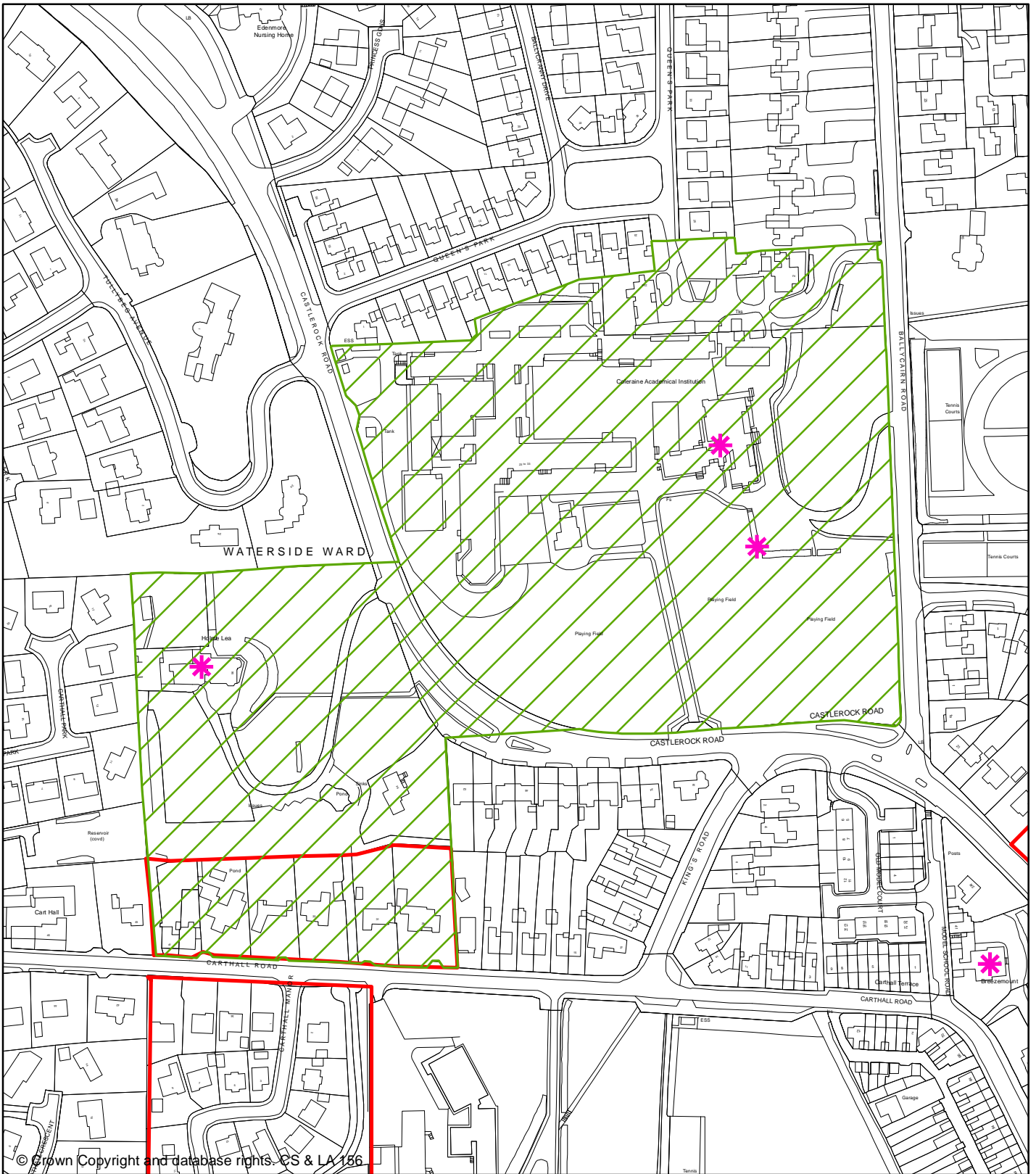


© Crown Copyright and database rights. CS & LA 156





Map No. 2t - CEL 20 Coleraine College Local Landscape Policy Area

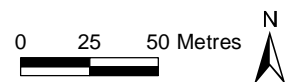
-  Settlement Development Limit
-  Local Landscape Policy Area
-  Tree Preservation Order
-  Listed Building





Map No. 2u - CEL 21 Coleraine Inst Local Landscape Policy Area





-  Settlement Development Limit
-  Local Landscape Policy Area
-  Tree Preservation Order
-  Listed Building

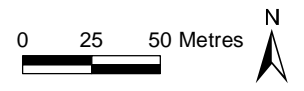


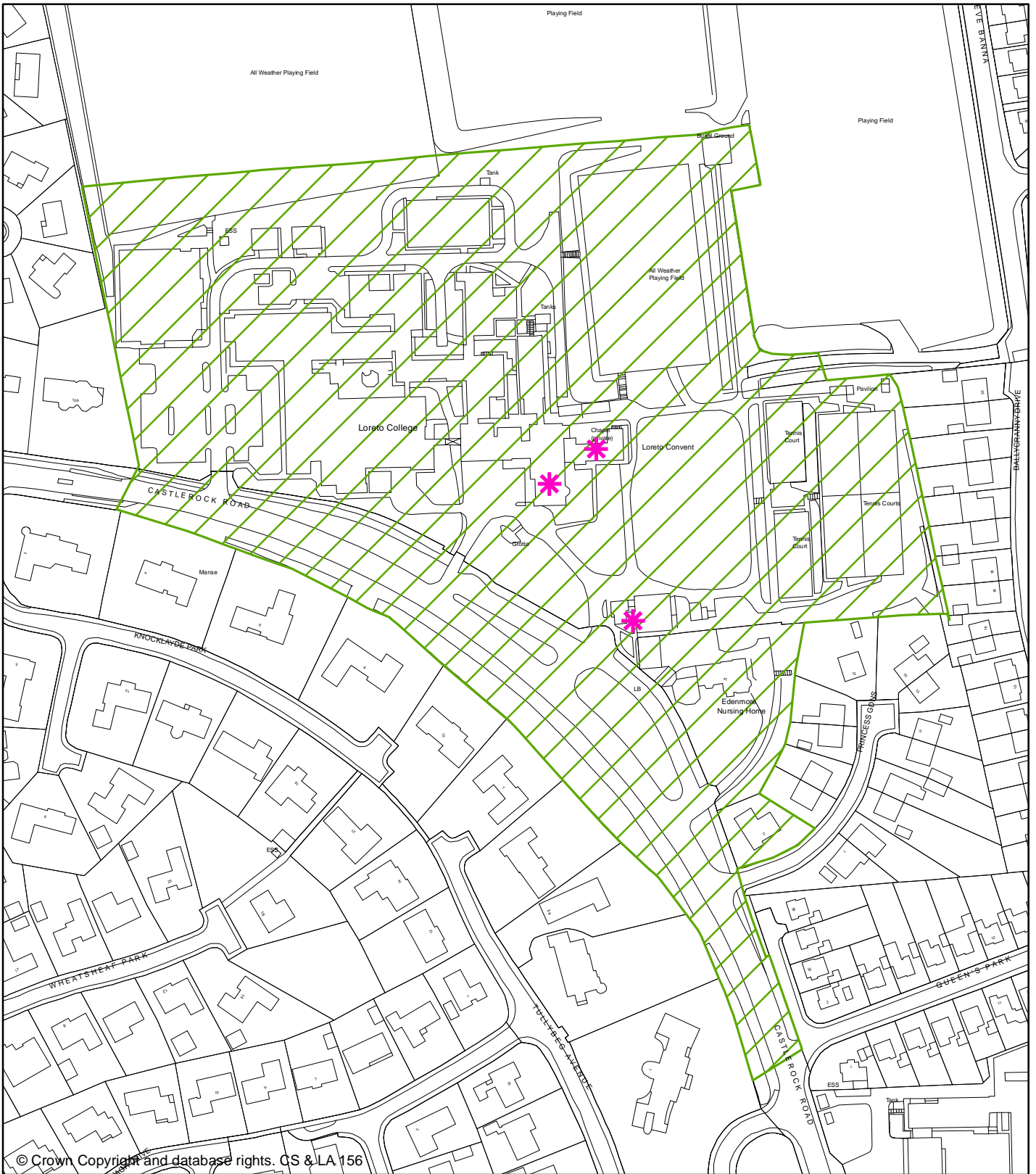


© Crown Copyright and database rights. CS & LA 156

Map No. 2u - CEL 21 Coleraine Inst Local Landscape Policy Area

-  Settlement Development Limit
-  Local Landscape Policy Area
-  Tree Preservation Order
-  Listed Building



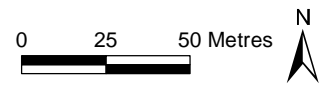


© Crown Copyright and database rights. CS & LA 156

Map No. 2v - CEL 22 Loreto College Local Landscape Policy Area

-  Settlement Development Limit
-  Local Landscape Policy Area



 Listed Building



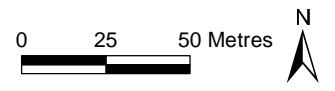


© Crown Copyright and database rights. CS & LA 156

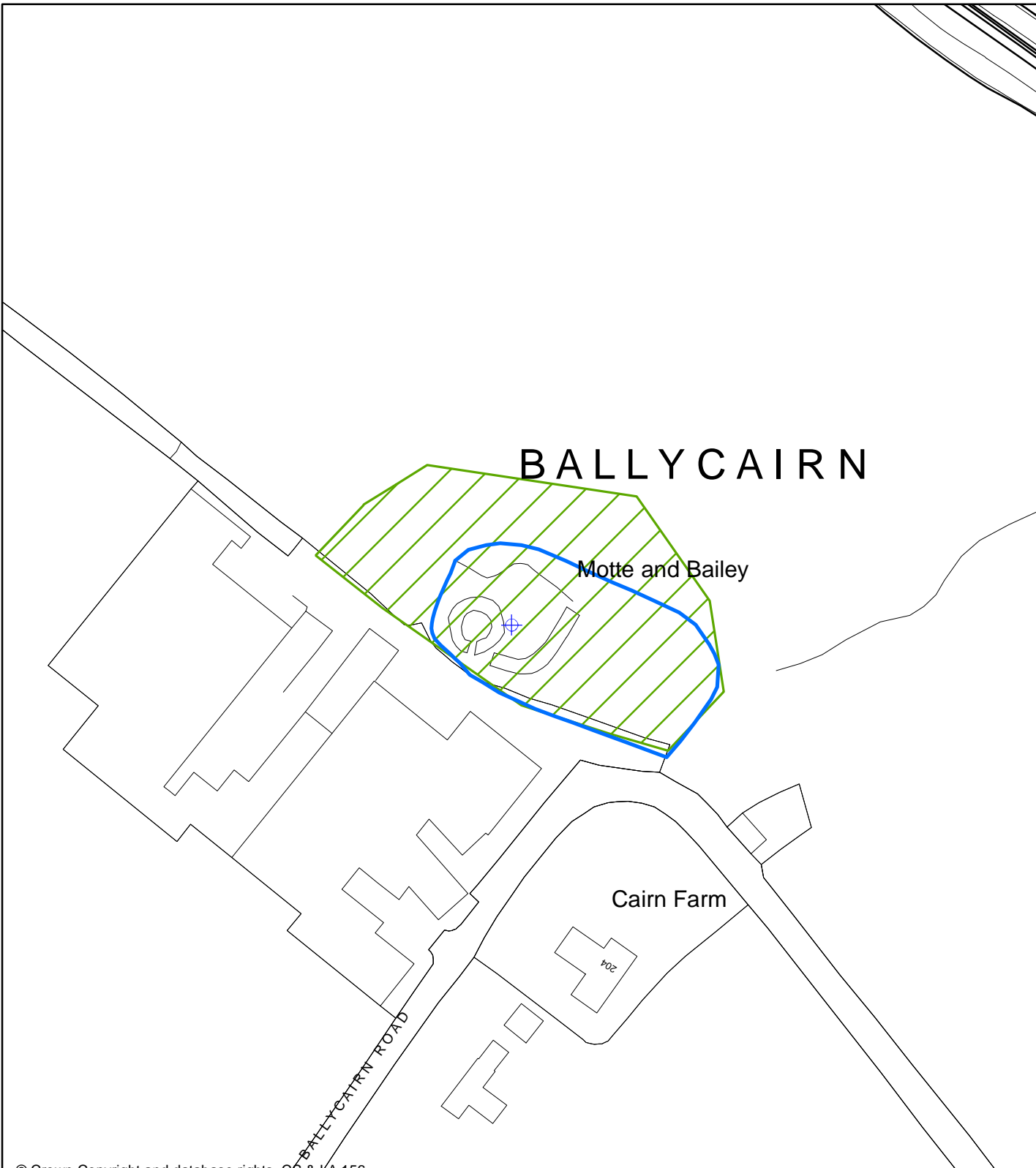
Map No. 2v - CEL 22 Loreto College Local Landscape Policy Area

-  Settlement Development Limit
-  Local Landscape Policy Area

 Listed Building




BALLYCAIRN



© Crown Copyright and database rights. OS & LA 156

Map No. 2w - CEL 23 Ballycairn Motte Local Landscape Policy Area


-  Settlement Development Limit
-  Local Landscape Policy Area
-  Scheduled Historic Monument Areas
-  Archaeological Site & Monument (Scheduled)




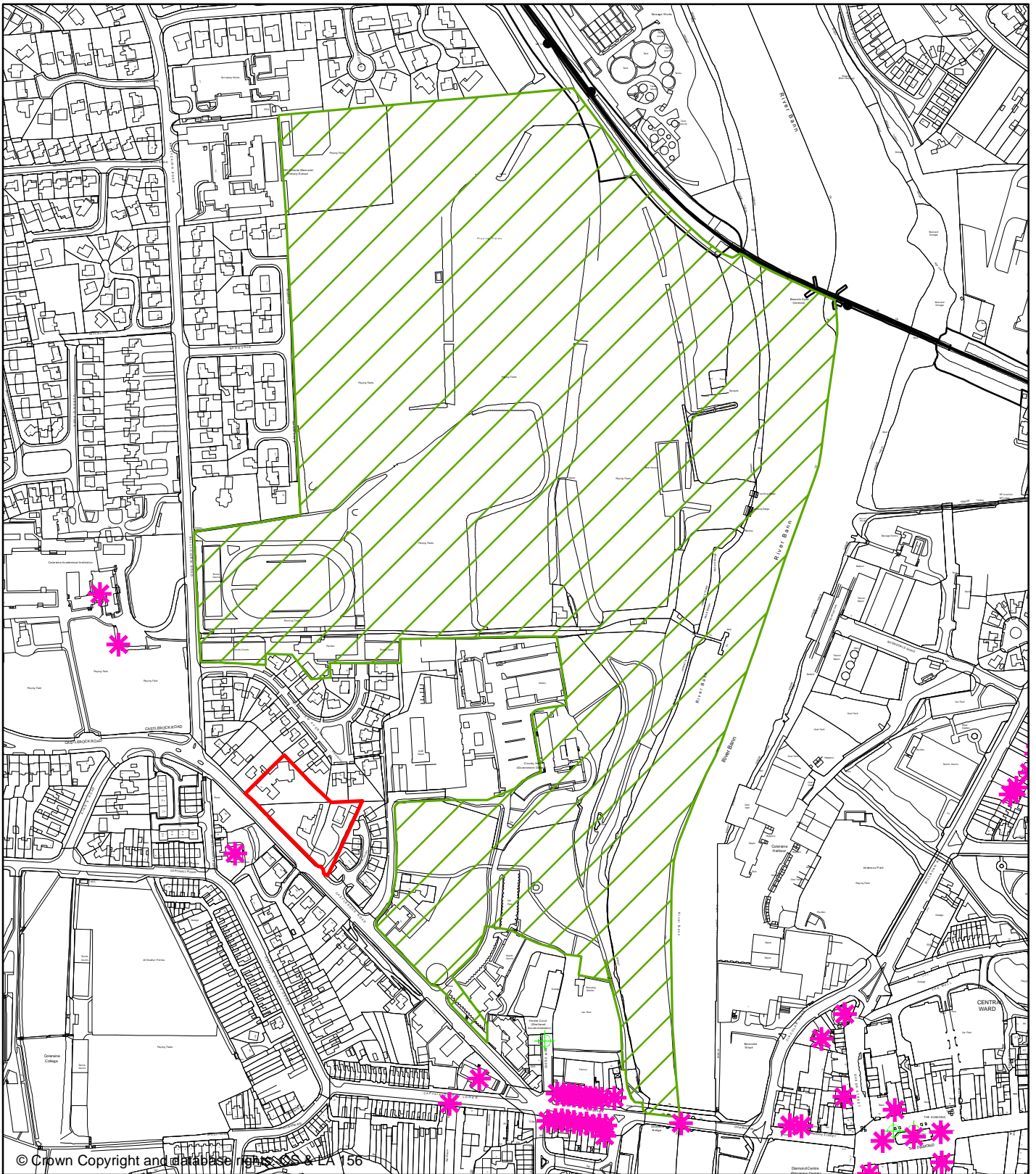


© Crown Copyright and database rights. OS & LA 156



Map No. 2w - CEL 23 Ballycairn Motte Local Landscape Policy Area



-  Settlement Development Limit
-  Local Landscape Policy Area
-  Scheduled Historic Monument Areas
-  Archaeological Site & Monument (Scheduled)





Map No. 2x - CEL 24 County Hall Local Landscape Policy Area

-  Settlement Development Limit
-  Local Landscape Policy Area
-  Tree Preservation Order




-  Listed Building
-  Archaeological Site & Monument (Unscheduled)







© Crown Copyright and database rights CS & LA 156

Map No. 2x - CEL 24 County Hall Local Landscape Policy Area





-  Settlement Development Limit
-  Local Landscape Policy Area
-  Tree Preservation Order

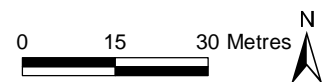
-  Listed Building
-  Archaeological Site & Monument (Unscheduled)





Map No. 2y - CEL 25 Breezemount Local Landscape Policy Area





-  Settlement Development Limit
-  Local Landscape Policy Area
-  Tree Preservation Order
-  Listed Building





© Crown Copyright and database rights. CS & LA 156

Map No. 2y - CEL 25 Breezemouth Local Landscape Policy Area

-  Settlement Development Limit
-  Listed Building
-  Local Landscape Policy Area
-  Tree Preservation Order

