





This is Crown Copyright and is reproduced with the permission of Land & Property Services under delegated authority from the Controller of Her Majesty's Stationery Office, © Crown copyright and database right 2017 CS&LA156

### Map No. 1 - Liscolman Settlement Context


 Settlement Development Limit


For Information Only


 Major Area of Existing Open Space

#### Building Category

 Commercial

 Community Service

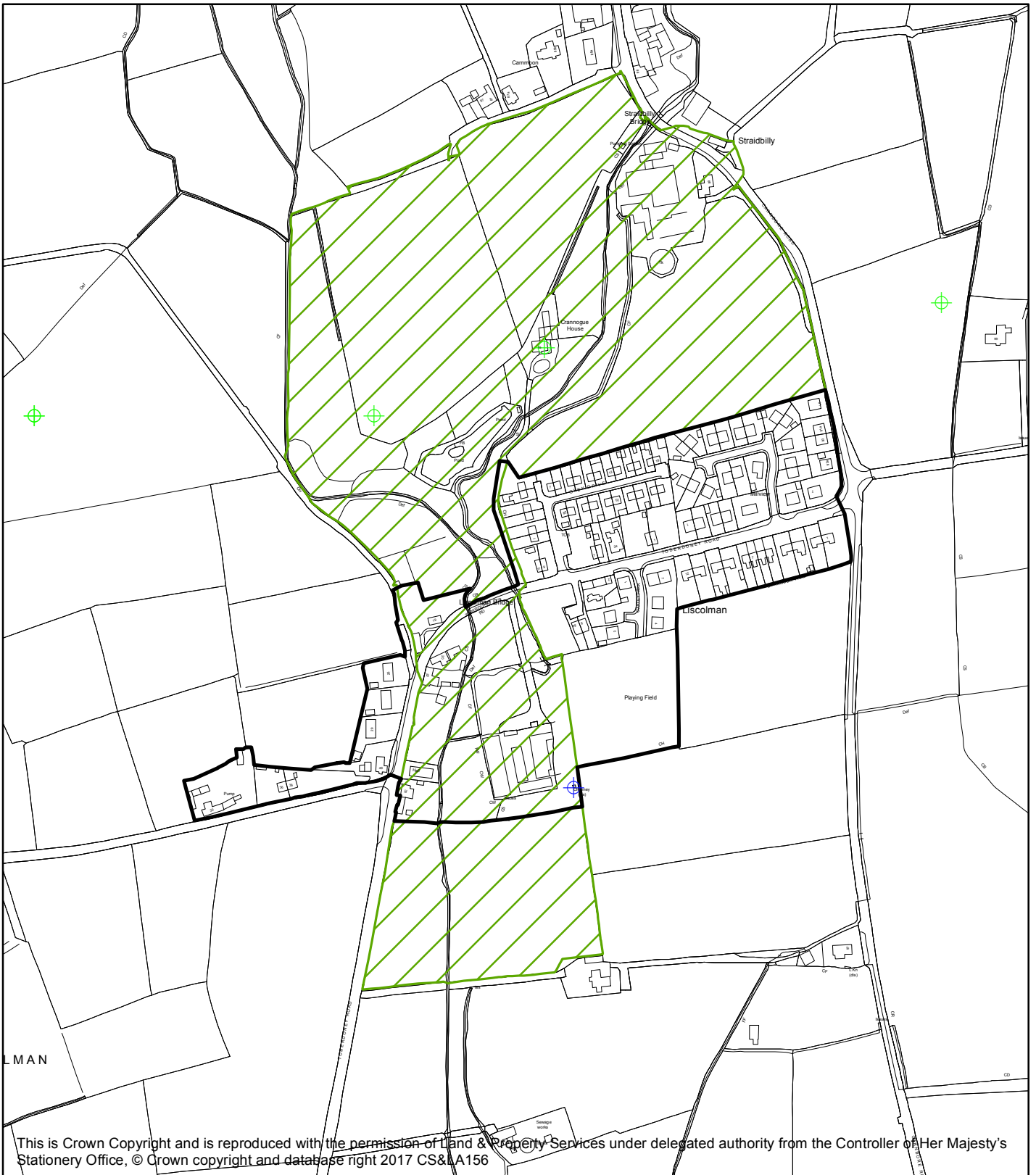
 Economic

 Health and Education

 Play Park



0 50 100 Metres





This is Crown Copyright and is reproduced with the permission of Land & Property Services under delegated authority from the Controller of Her Majesty's Stationery Office, © Crown copyright and database right 2017 CS&LA156

### Map No. 2 - Liscolman Local Landscape Policy Area

-  Settlement Development Limit
-  Local Landscape Policy Area

-  Archaeological Site & Monument (Scheduled)
-  Archaeological Site & Monument (Unscheduled)


0 100 200 Metres










### Map No. 2 - Liscolman Local Landscape Policy Area

-  Settlement Development Limit
-  Local Landscape Policy Area

-  Archaeological Site & Monument (Scheduled)
-  Archaeological Site & Monument (Unscheduled)




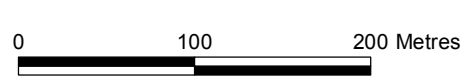




This is Crown Copyright and is reproduced with the permission of Land & Property Services under delegated authority from the Controller of Her Majesty's Stationery Office, © Crown copyright and database right 2017 CS&LA156

**Map No. 2a - LNL 01 Liscolman Mill Local Landscape Policy Area**


-  Settlement Development Limit
-  Local Landscape Policy Area
-  Archaeological Site & Monument (Scheduled)
-  Archaeological Site & Monument (Unscheduled)





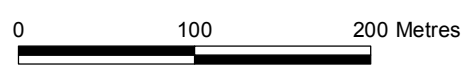




**Map No. 2a - LNL 01 Liscolman Mill Local Landscape Policy Area**

-  Settlement Development Limit
-  Local Landscape Policy Area


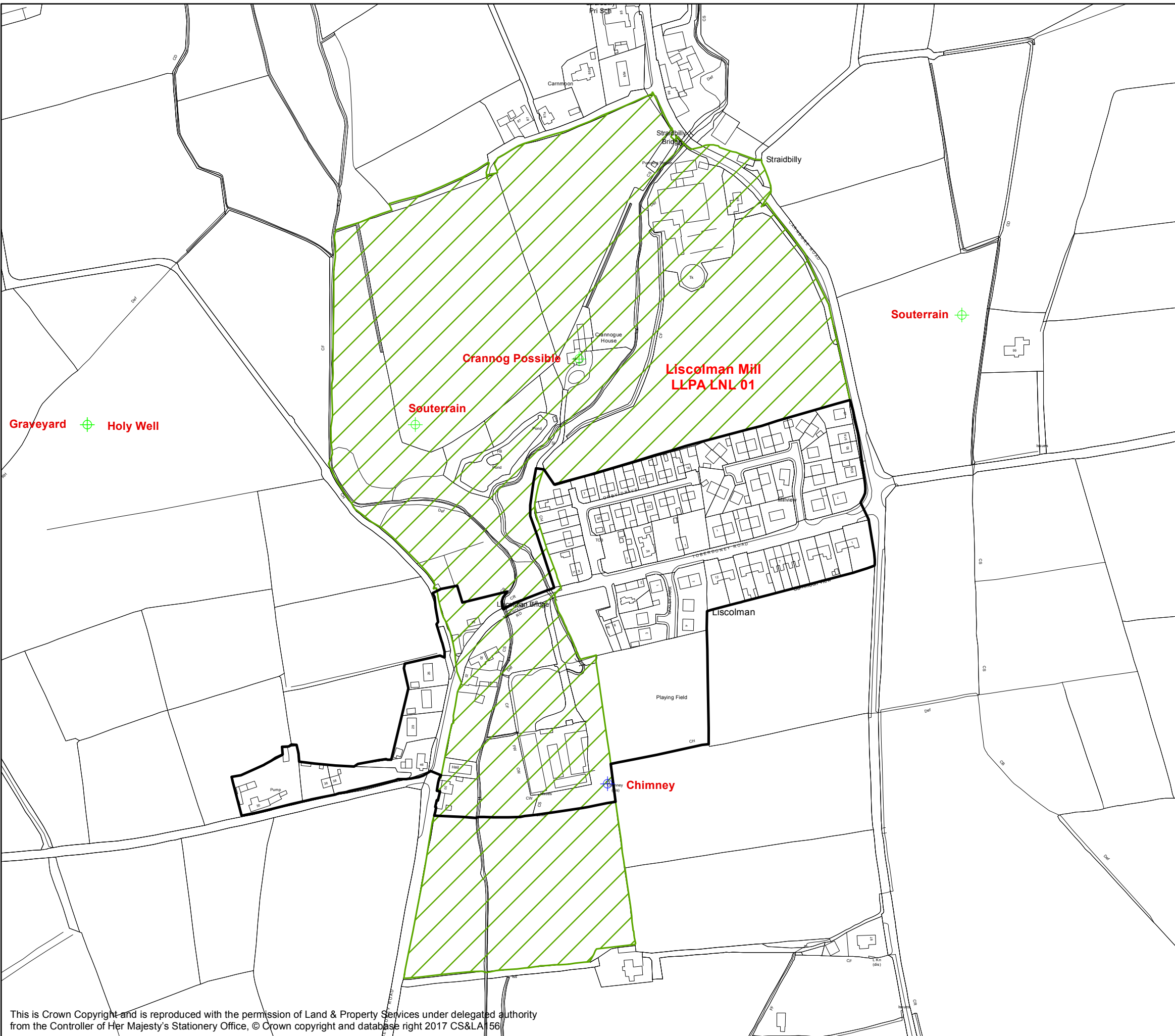
-  Archaeological Site & Monument (Scheduled)
-  Archaeological Site & Monument (Unscheduled)







**Map No. 3  
Liscolman  
Built and Natural Environment**



-  Settlement Development Limit
-  Local Landscape Policy Area
-  Archaeological Site & Monument (Scheduled)
-  Archaeological Site & Monument (Unscheduled)





### Map No. 4 - Liscolman Flood and Contour Map

-  Settlement Development Limit
-  Contour

#### Fluvial Present Day



-  Q100 Flood Extent Detailed  
(Maximum Flood Extent reached by detailed river flood model at Q100 return period)
-  Q100 Flood Extent Strategic  
(Extent for Strategic Modelling at Q100pd return period)

#### Future



-  Q100CC Flood Extent Detailed  
(Includes rivers/culverts that have been hydro-dynamically modelled. Illustrating the potential impacts of climate change)
-  Q100CC Flood Extent Strategic  
(Rivers (mostly outside significant flood risk areas) that have been modelled using strategic modelling methods. Illustrating the potential impacts of climate change)

#### Fluvial and Tidal

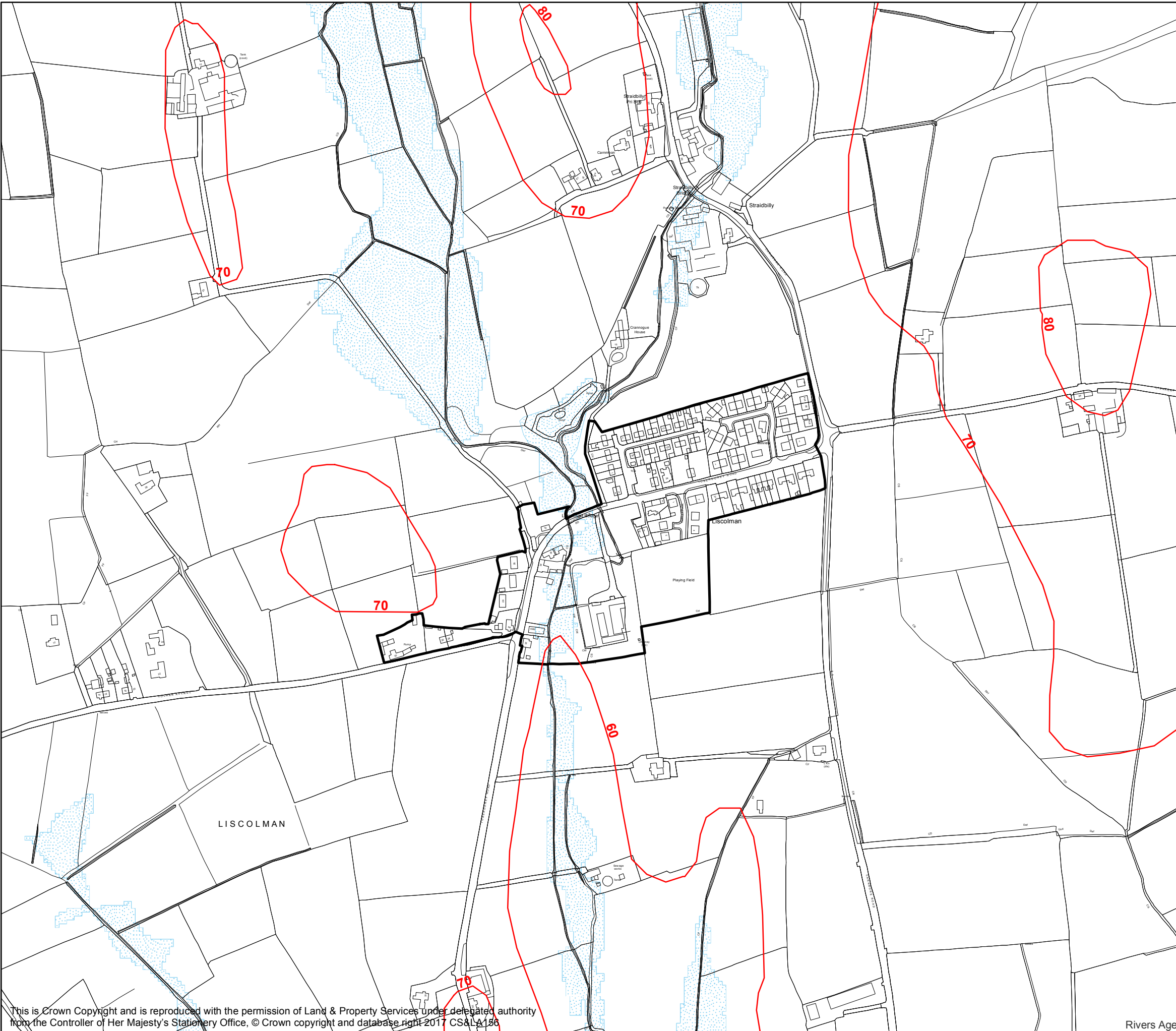
##### Present Day

-  T200 Flood Extent Detailed  
(Includes rivers/culverts/coastal areas that have been hydro-dynamically modelled.)
-  T200 Flood Extent Strategic  
(Includes rivers and coastal areas (mostly outside significant flood risk areas) that have been modelled using strategic modelling method)

##### Future

-  T200CC Flood Extent Detailed  
(Includes rivers/culverts/coastal areas that have been hydro-dynamically modelled. Illustrating the potential impact of climate change on flooding)
-  T200CC Flood Extent Strategic  
(Rivers/coastal areas (mostly outside significant flood risk areas) that have been modelled using strategic modelling methods. Illustrating the potential impact of climate change on flooding)

0 100 200 Metres





Map No. 5 - Liscolman  
Fly Date: 25/09/2017

