











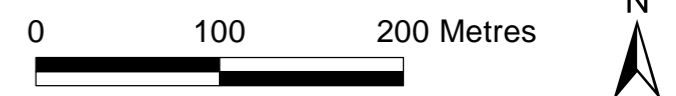
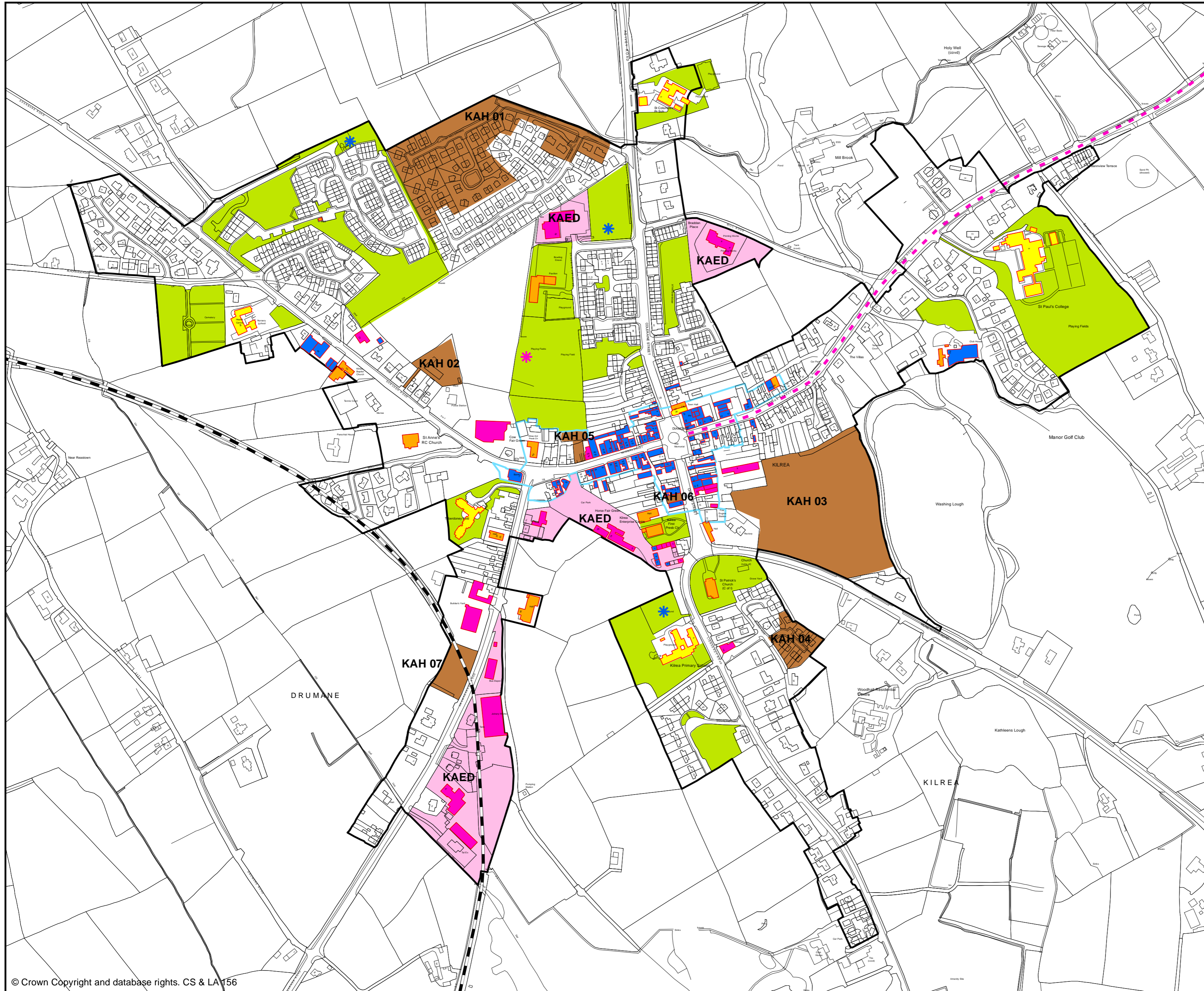


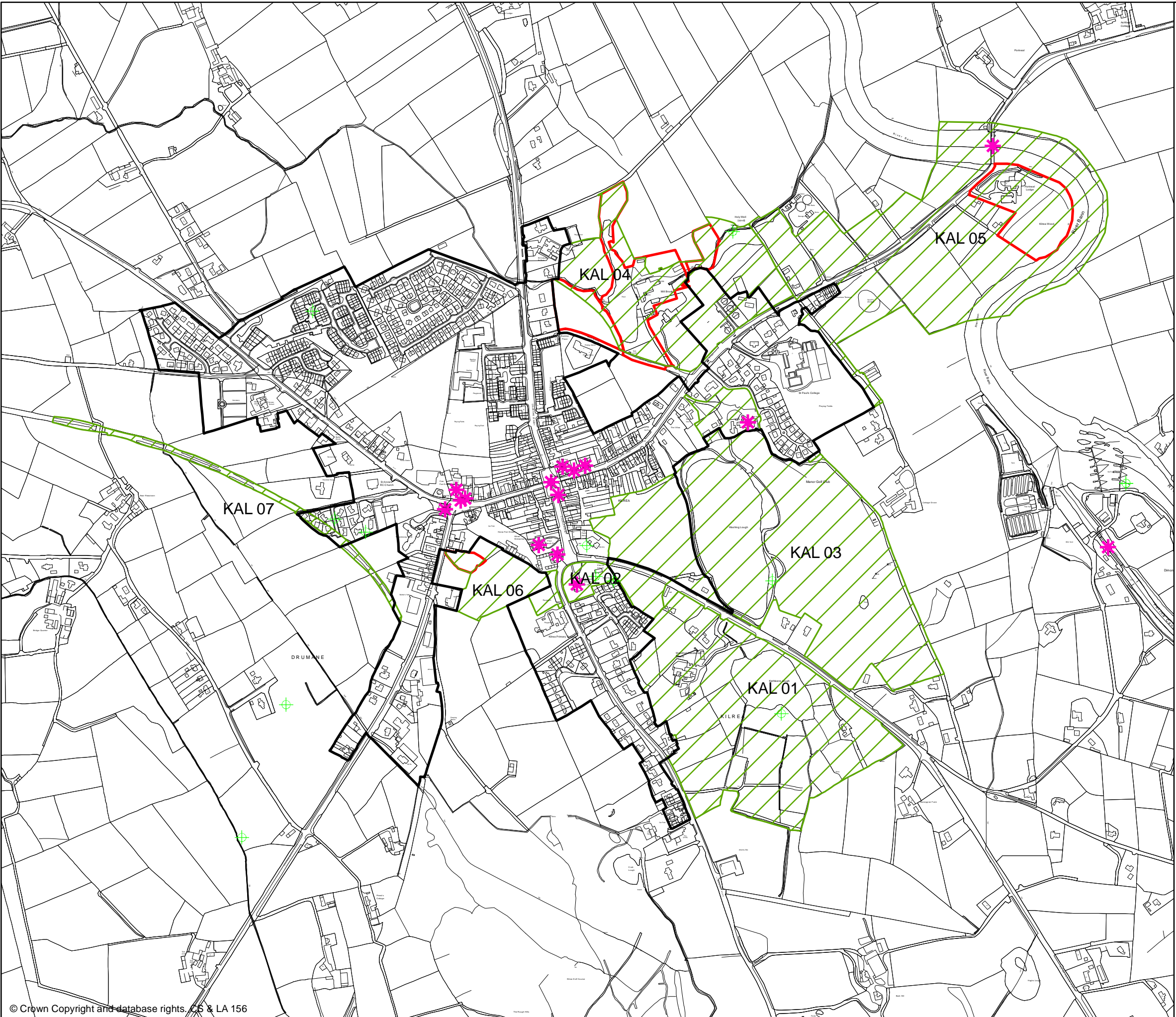
Map No. 1 Kilrea Settlement Context

-  Settlement Development Limit
-  Land Zoned for Housing
-  Town Centre
-  Disused Rail Track Bed
- For Information Only**
-  Existing Area of Economic Development
-  Major Area of Existing Open Space
- Building Category**
-  Commercial
-  Community Service
-  Economic
-  Health and Education
-  Play Park
-  MUGA



**Map No. 2 - Kilrea
Local Landscape Policy Areas**

-  Settlement Development Limit
-  Local Landscape Policy Area
-  Tree Preservation Order
-  Listed Building
-  Archaeological Site & Monument (Unscheduled)

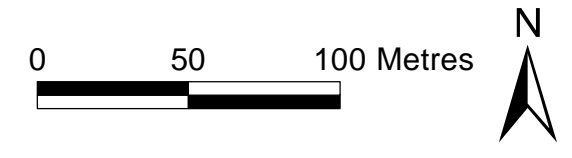
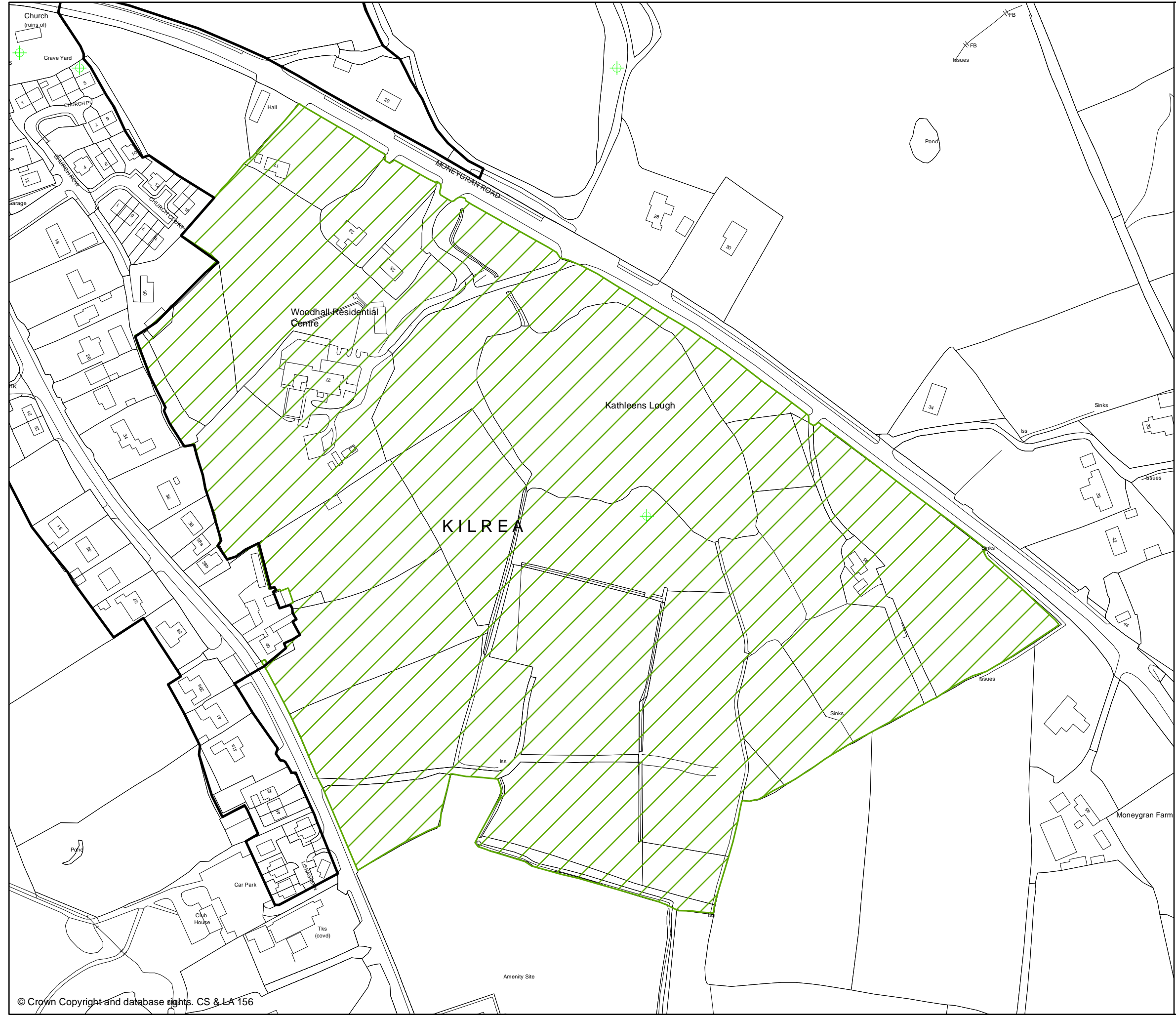


0 150 300 Metres



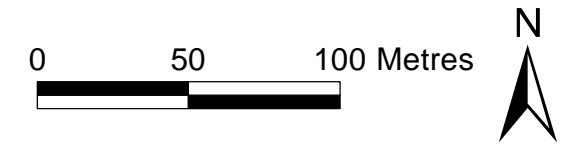
Map No. 2a
KAL 01 Kathleen's Lough
Local Landscape Policy Area

-  Settlement Development Limit
-  Local Landscape Policy Area
-  Archaeological Site & Monument (Unscheduled)







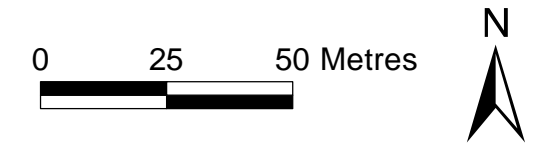
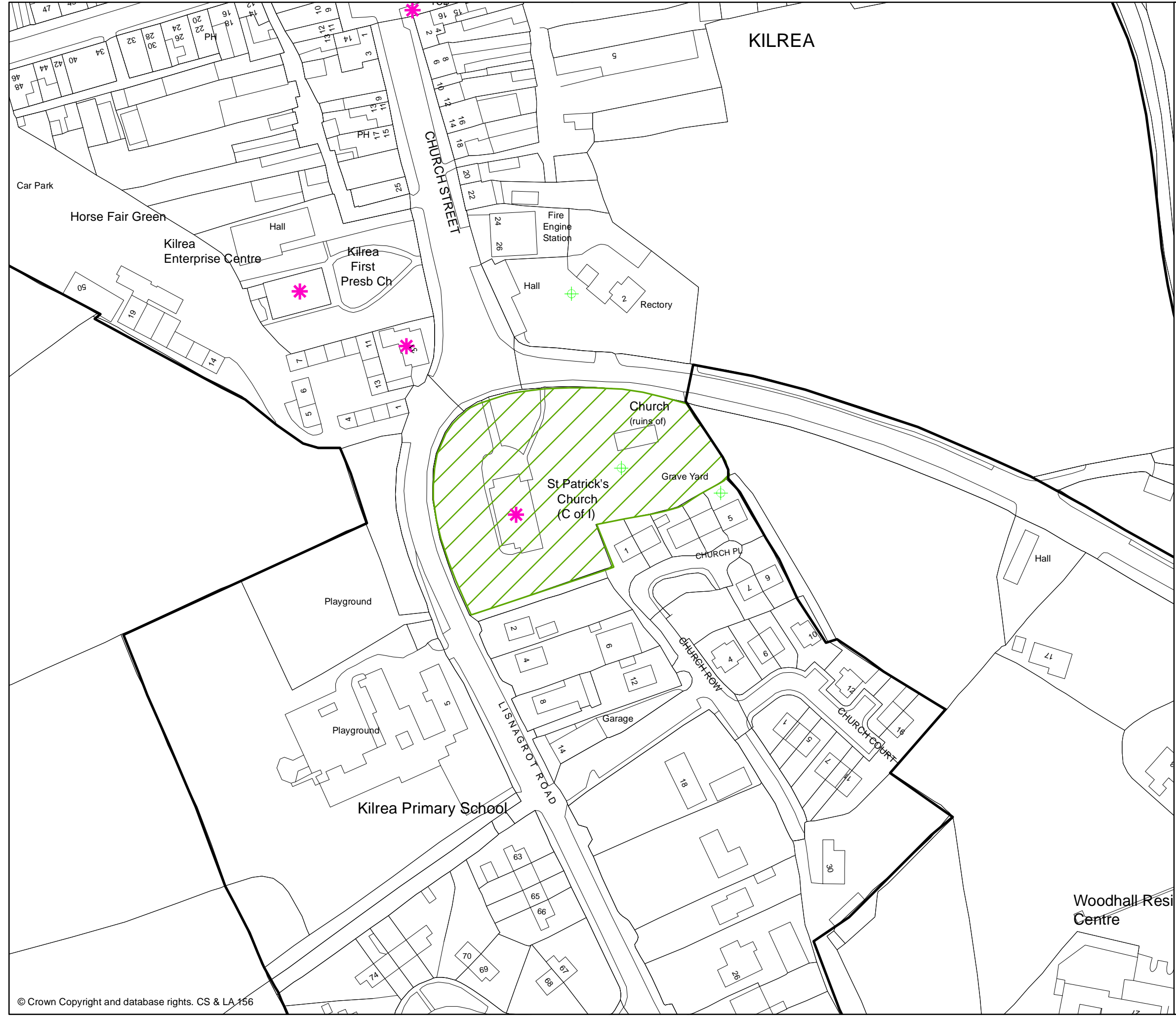
Map No. 2a
KAL 01 Kathleen's Lough
Local Landscape Policy Area

-  Settlement Development Limit
-  Local Landscape Policy Area
-  Archaeological Site & Monument (Unscheduled)






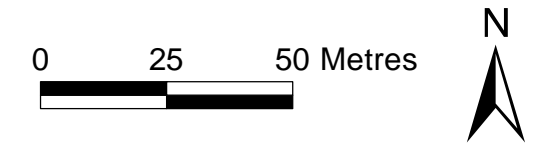
Map No. 2b
KAL 02 St Patrick's
Local Landscape Policy Area

-  Settlement Development Limit
-  Local Landscape Policy Area
-  Listed Building
-  Archaeological Site & Monument (Unscheduled)



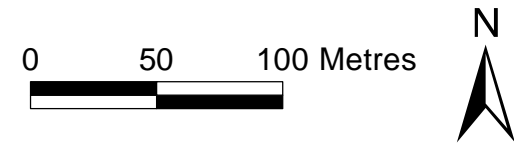
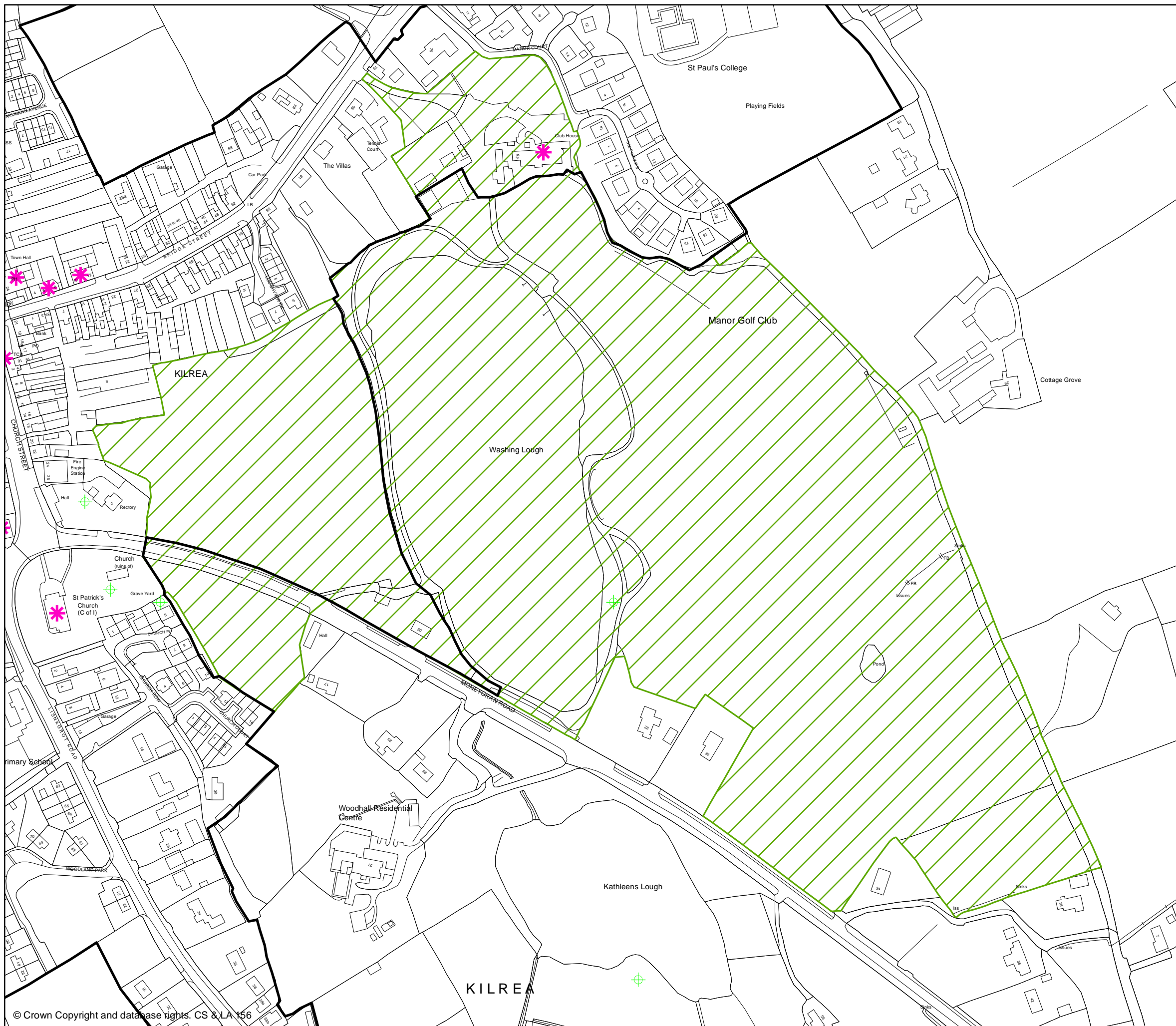
**Map No. 2b
KAL 02 St Patrick's
Local Landscape Policy Area**

-  Settlement Development Limit
-  Local Landscape Policy Area
-  Listed Building
-  Archaeological Site & Monument (Unscheduled)



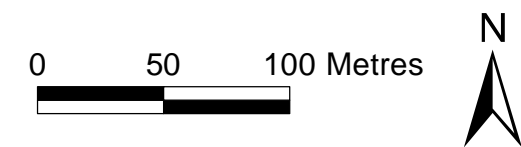
**Map No. 2c
KAL 03 Washing Lough
Local Landscape Policy Area**

-  Settlement Development Limit
-  Local Landscape Policy Area
-  Listed Building
-  Archaeological Site & Monument (Unscheduled)





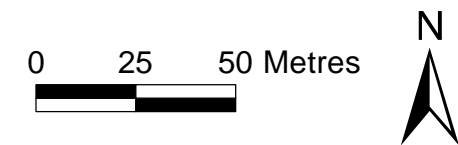
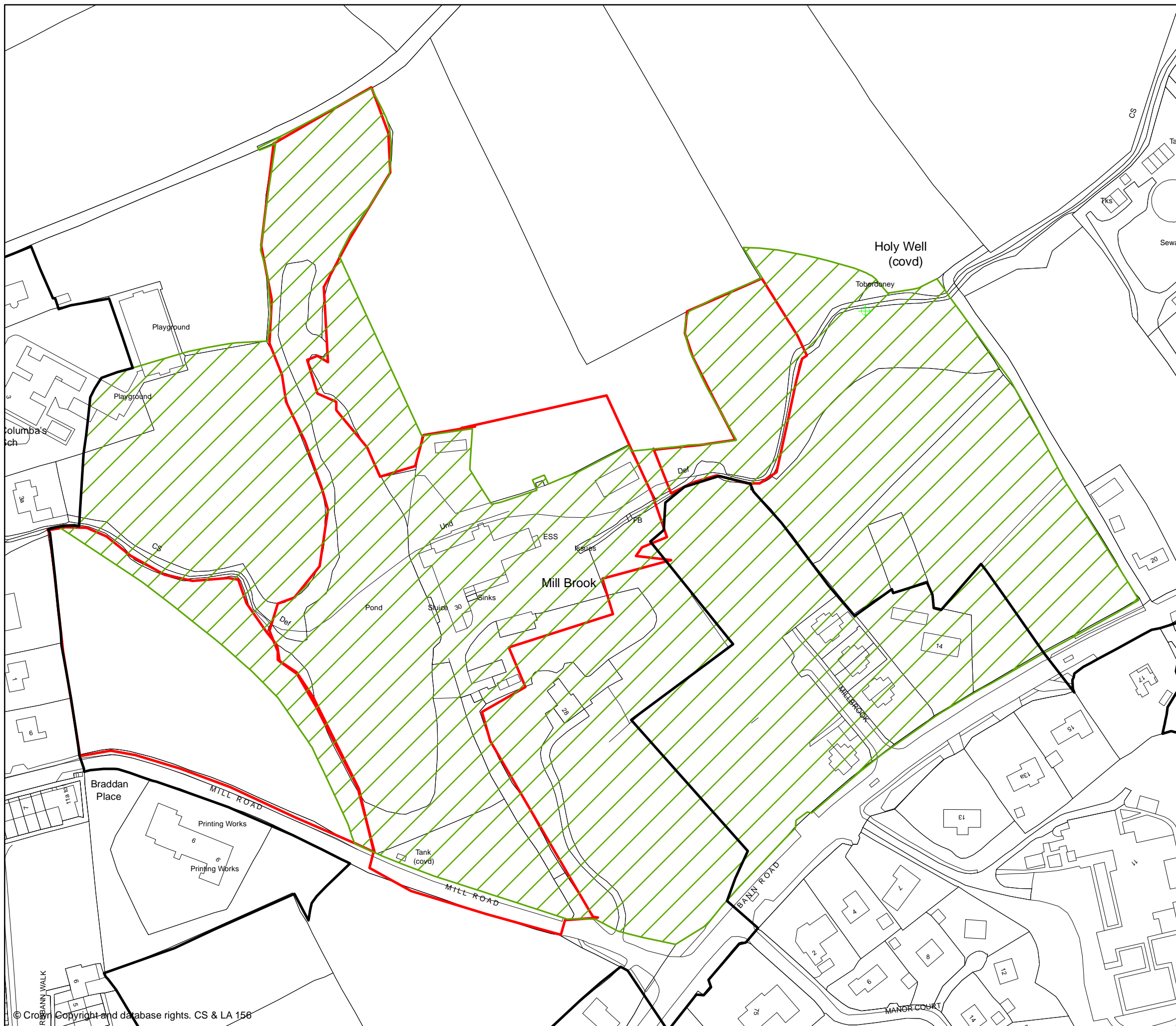
Map No. 2c
KAL 03 Washing Lough
Local Landscape Policy Area

-  Settlement Development Limit
-  Local Landscape Policy Area
-  Listed Building
-  Archaeological Site & Monument (Unscheduled)







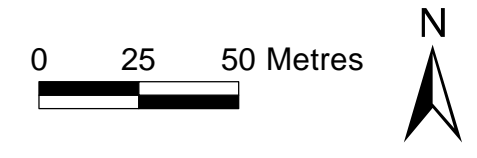
**Map No. 2d
KAL 04 Mill Brook
Local Landscape Policy Area**

-  Settlement Development Limit
-  Local Landscape Policy Area
-  Tree Preservation Order
-  Archaeological Site & Monument (Unscheduled)








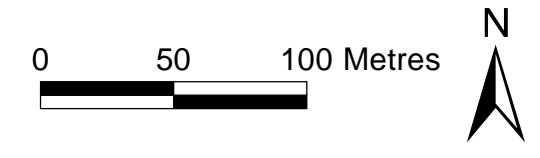
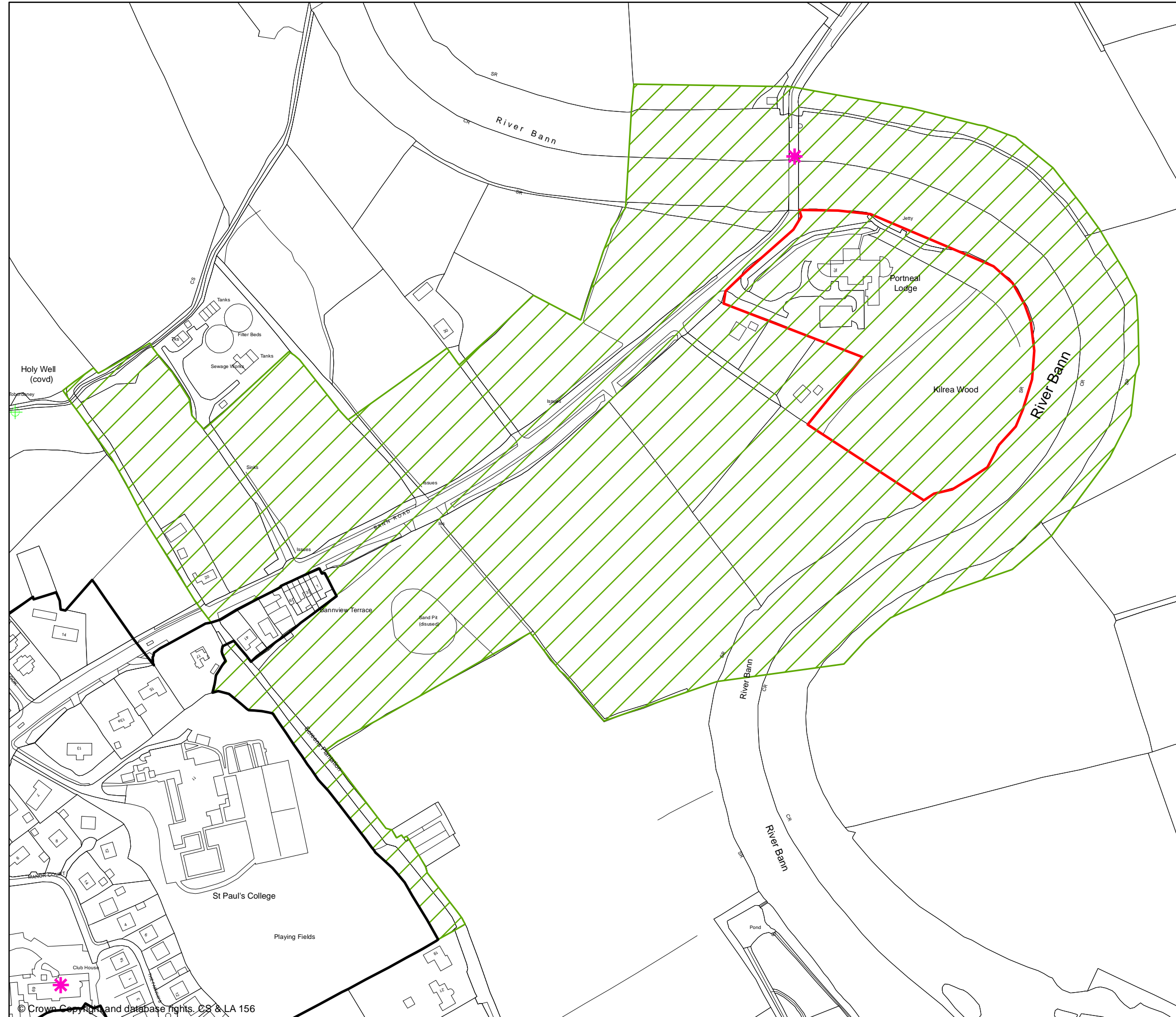
**Map No. 2d
KAL 04 Mill Brook
Local Landscape Policy Area**

-  Settlement Development Limit
-  Local Landscape Policy Area
-  Tree Preservation Order
-  Archaeological Site & Monument (Unscheduled)








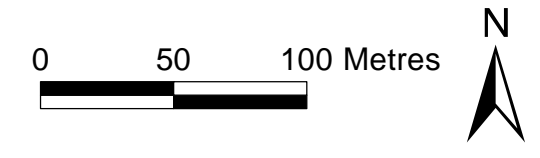
**Map No. 2e
KAL 05 Portneal
Local Landscape Policy Area**

-  Settlement Development Limit
-  Local Landscape Policy Area
-  Tree Preservation Order
-  Listed Building
-  Archaeological Site & Monument (Unscheduled)








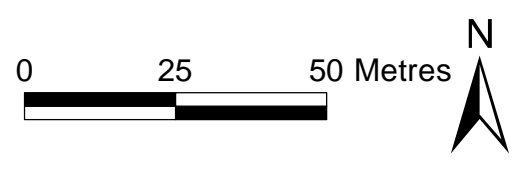
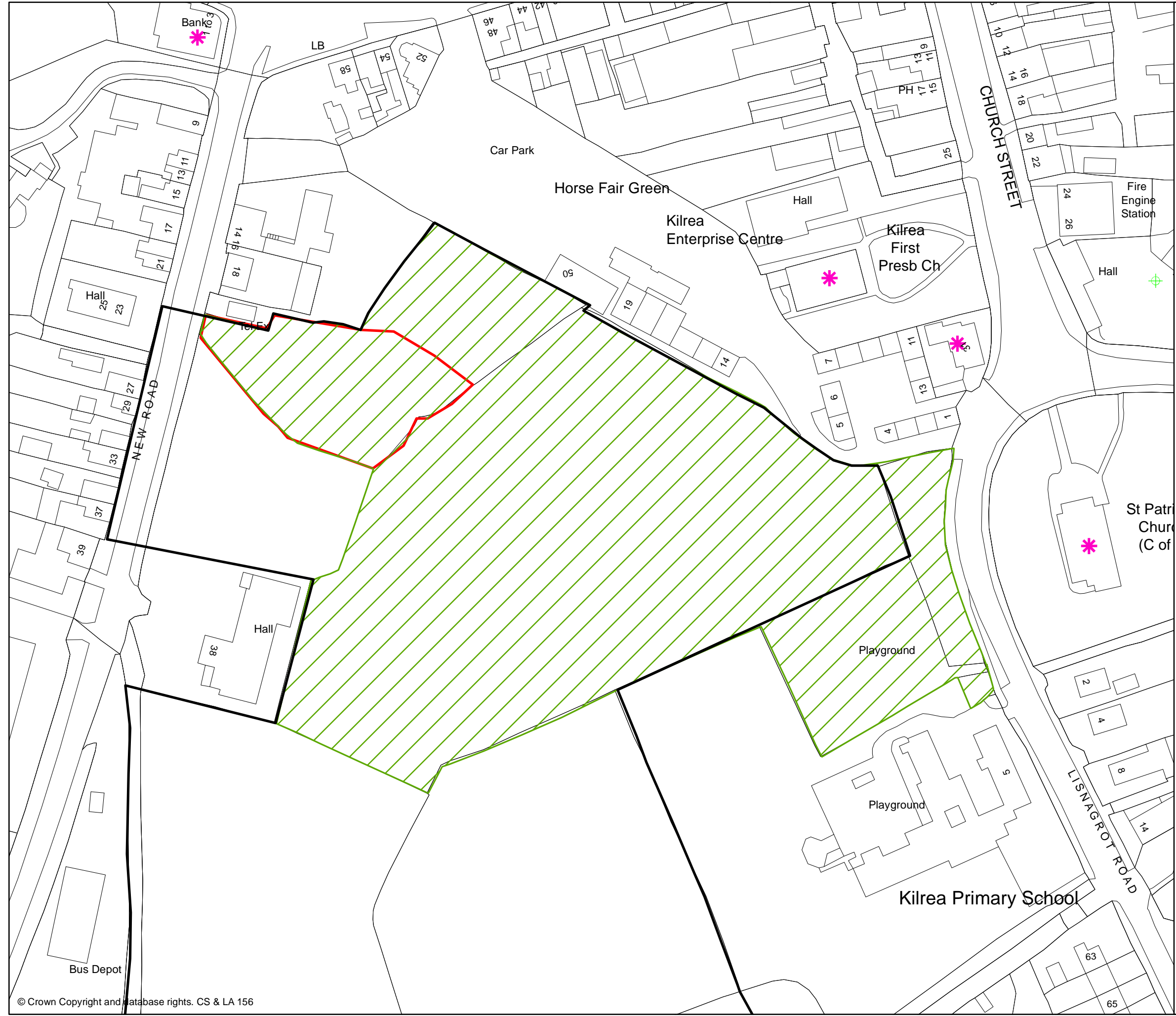
**Map No. 2e
KAL 05 Portneal
Local Landscape Policy Area**

-  Settlement Development Limit
-  Local Landscape Policy Area
-  Tree Preservation Order
-  Listed Building
-  Archaeological Site & Monument (Unscheduled)








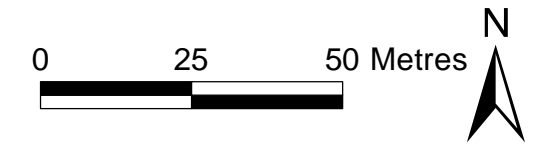
Map No. 2f
KAL 06 Horse Fair Green
Local Landscape Policy Area

-  Settlement Development Limit
-  Local Landscape Policy Area
-  Tree Preservation Order
-  Listed Building
-  Archaeological Site & Monument (Unscheduled)






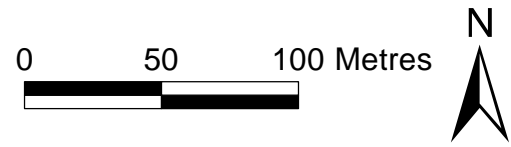
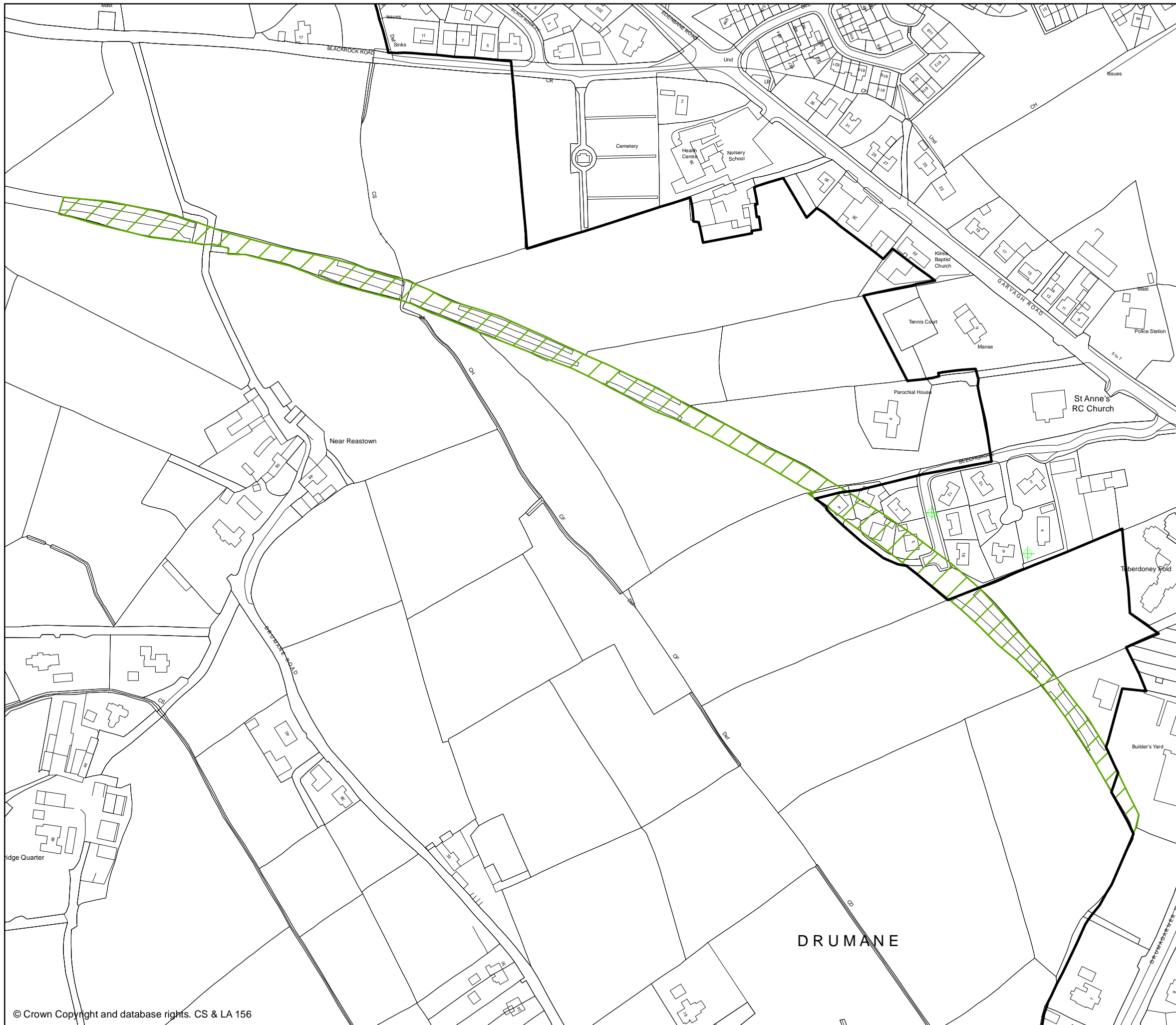
Map No. 2f
KAL 06 Horse Fair Green
Local Landscape Policy Area

-  Settlement Development Limit
-  Local Landscape Policy Area
-  Tree Preservation Order
-  Listed Building
-  Archaeological Site & Monument (Unscheduled)






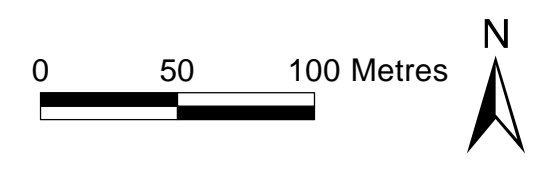
Map No. 2g
KAL 07 Derry Central Railway
Local Landscape Policy Area

-  Settlement Development Limit
-  Local Landscape Policy Area
-  Archaeological Site & Monument (Unscheduled)










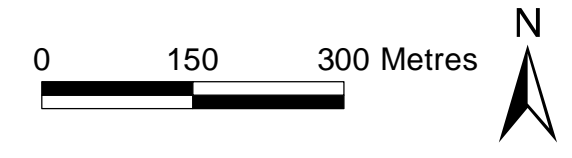
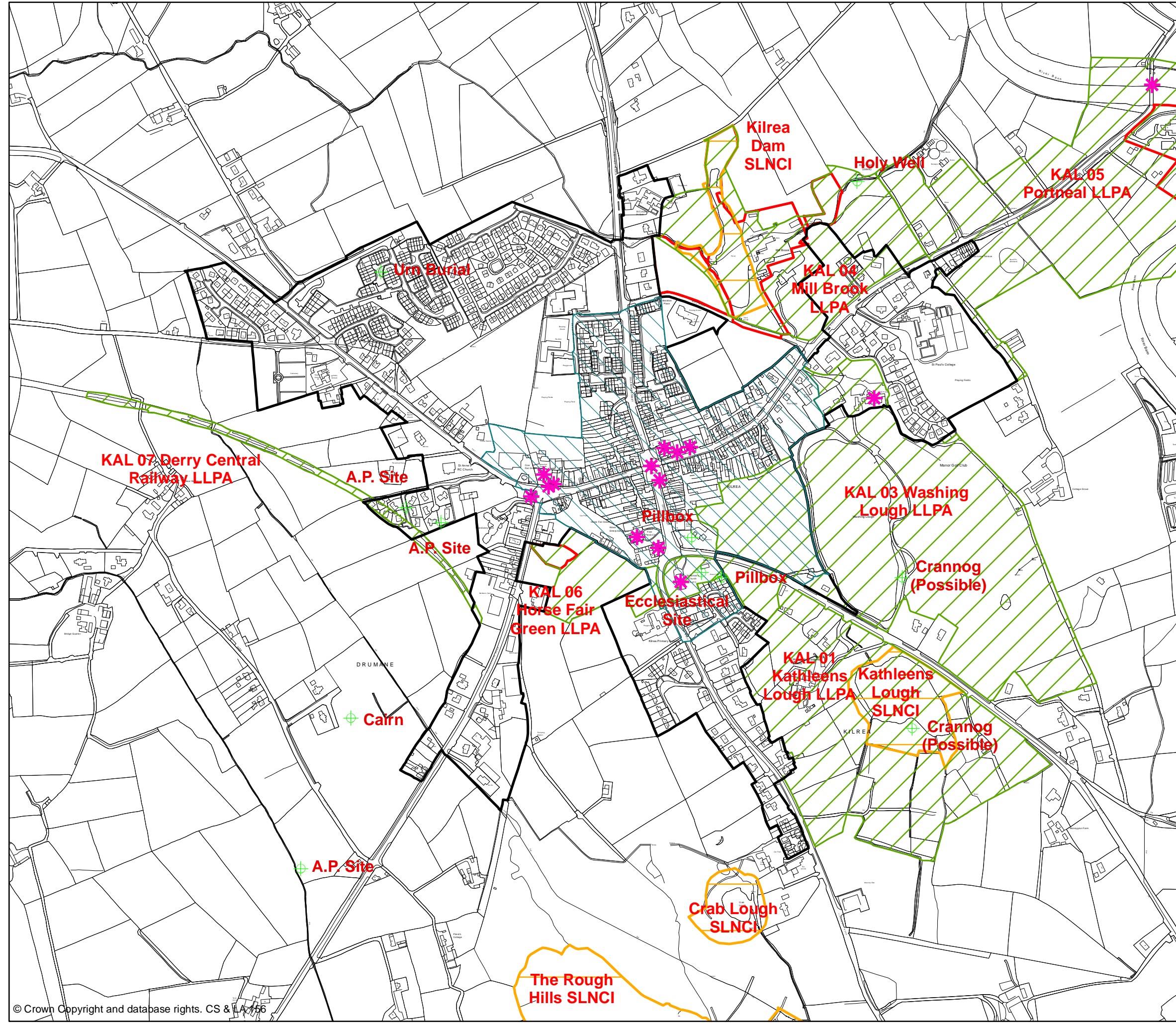
Map No. 2g
KAL 07 Derry Central Railway
Local Landscape Policy Area

-  Settlement Development Limit
-  Local Landscape Policy Area
-  Archaeological Site & Monument (Unscheduled)





**Map No. 3
Kilrea
Built and Natural Environment**



-  Settlement Development Limit
-  Local Landscape Policy Area
-  Site of Local Nature Conservation Importance
-  Tree Preservation Order
-  Area of Archaeological Potential
-  Listed Building
-  Archaeological Site & Monument (Unscheduled)





Map No. 4 - Kilrea Flood and Contour Map

-  Settlement Development Limit
-  Contour

Fluvial Present Day



-  Q100 Flood Extent Detailed
(Maximum Flood Extent reached by detailed river flood model at Q100 return period)
-  Q100 Flood Extent Strategic
(Extent for Strategic Modelling at Q100pd return period)

Future



-  Q100CC Flood Extent Detailed
(Includes rivers/culverts that have been hydro-dynamically modelled. Illustrating the potential impacts of climate change)
-  Q100CC Flood Extent Strategic
(Rivers (mostly outside significant flood risk areas) that have been modelled using strategic modelling methods. Illustrating the potential impacts of climate change)

Fluvial and Tidal

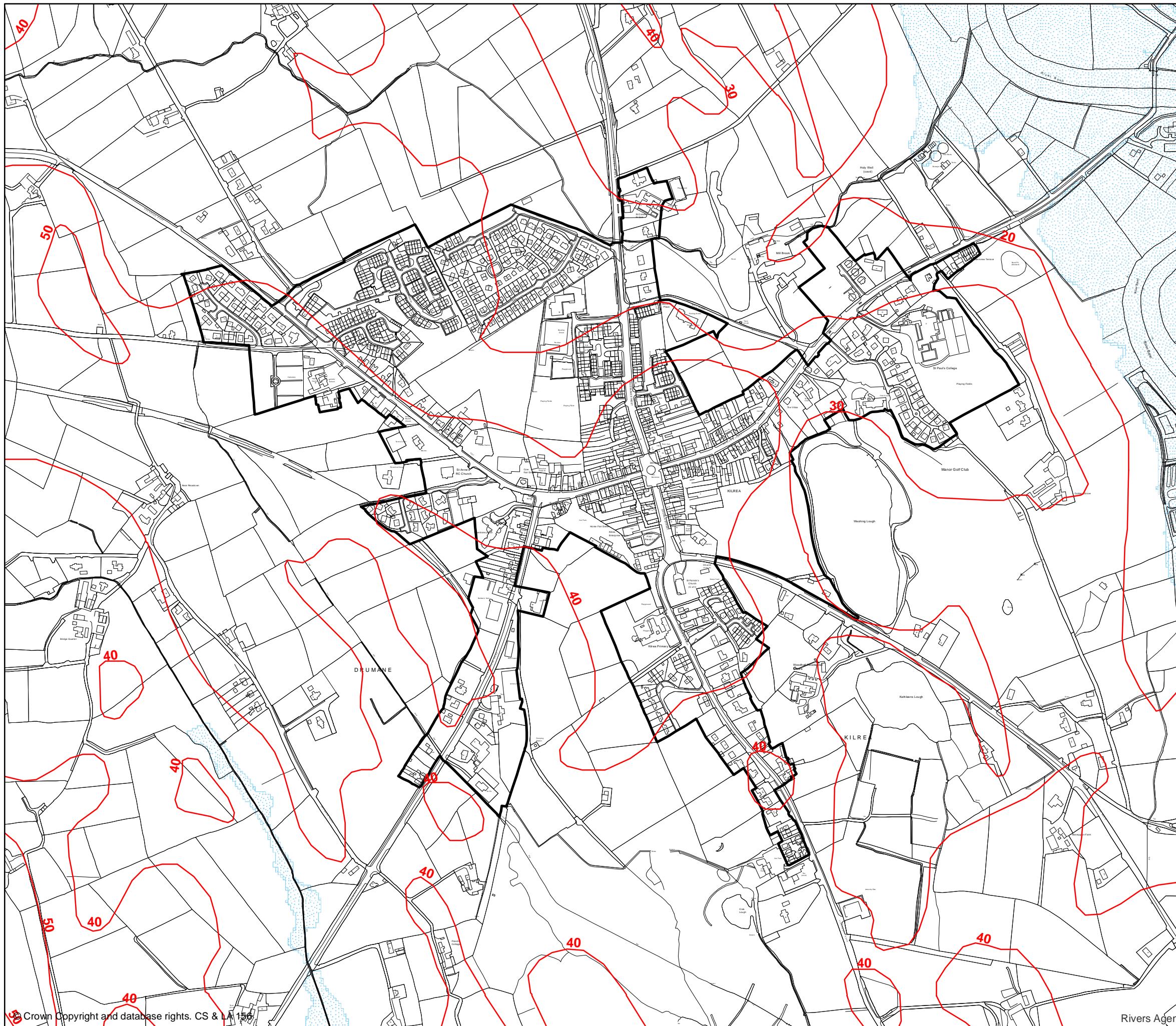
Present Day

-  T200 Flood Extent Detailed
(Includes rivers/culverts/coastal areas that have been hydro-dynamically modelled.)
-  T200 Flood Extent Strategic
(Includes rivers and coastal areas (mostly outside significant flood risk areas) that have been modelled using strategic modelling method)

Future

-  T200CC Flood Extent Detailed
(Includes rivers/culverts/coastal areas that have been hydro-dynamically modelled. Illustrating the potential impact of climate change on flooding)
-  T200CC Flood Extent Strategic
(Rivers/coastal areas (mostly outside significant flood risk areas) that have been modelled using strategic modelling methods. Illustrating the potential impact of climate change on flooding)

0 150 300 Metres



Map No. 5 - Kilrea
Fly Date: 14/05/2016

