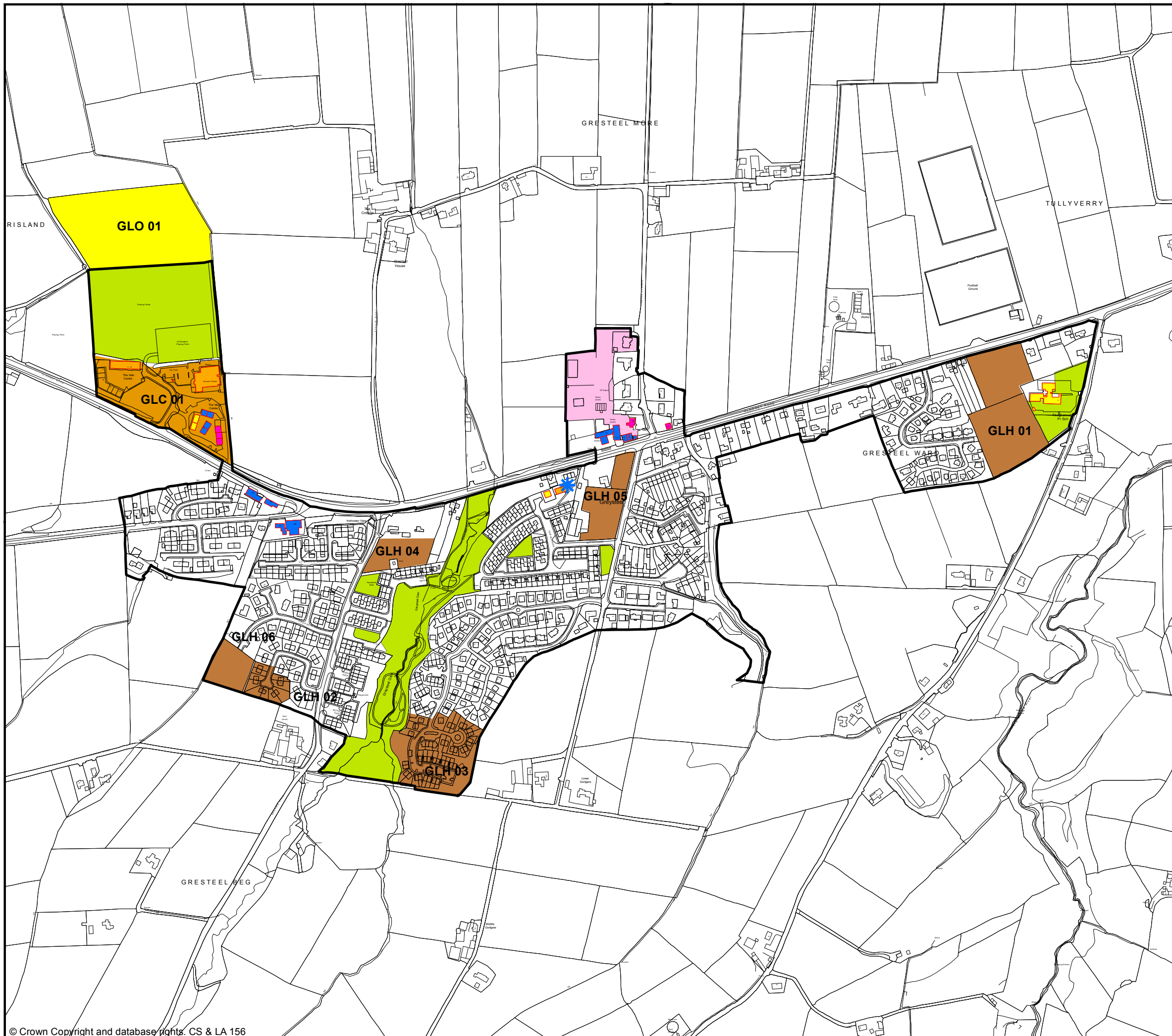







Map No.1 - Greysteel Settlement Context



-  Settlement Development Limit
-  Land Zoned for Housing
-  Land Zoned for Open Space
-  Existing Community Use


For Information Only

-  Existing Area of Economic Development
-  Major Area of Existing Open Space







Building Category

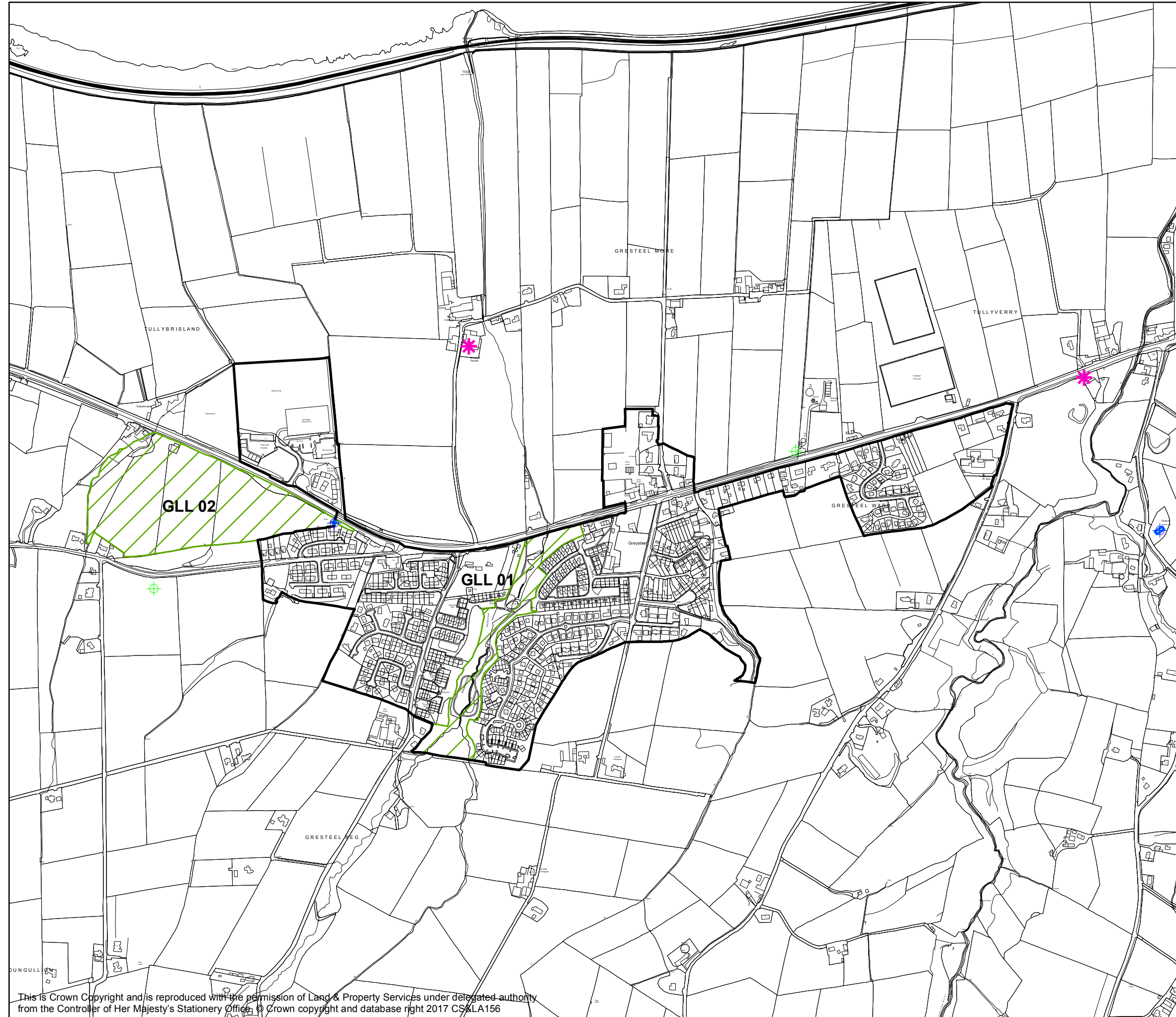
-  Commercial
-  Community Service
-  Economic
-  Health and Education
-  Play Park

0 75 150 Metres





Map No. 2 - Greysteel Local Landscape Policy Areas



-  Settlement Development Limit
-  Local Landscape Policy Area
-  Scheduled Historic Monument Areas
-  Listed Building
-  Archaeological Site & Monument (Scheduled)
-  Archaeological Site & Monument (Unscheduled)

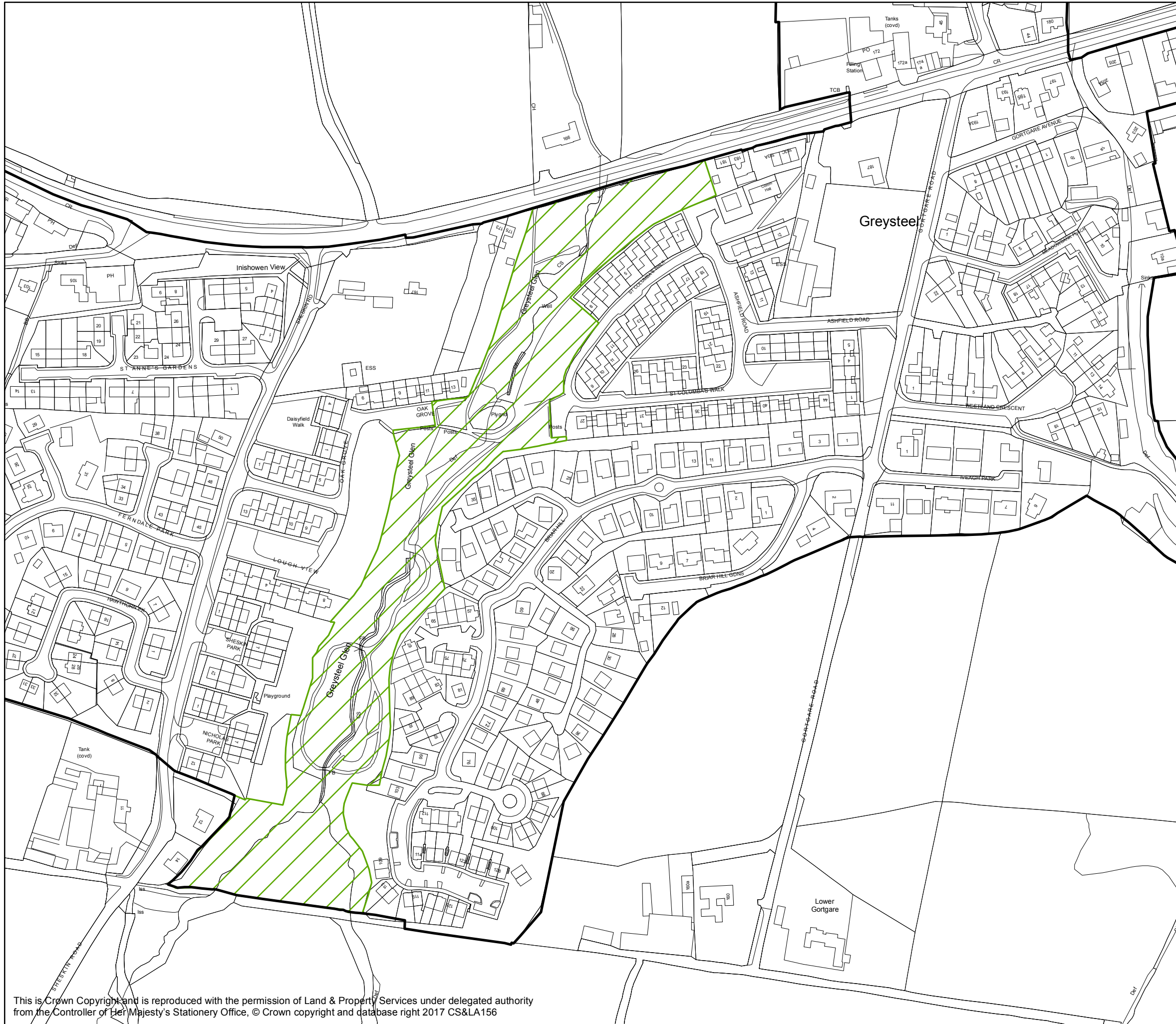


0 100 200 Metres





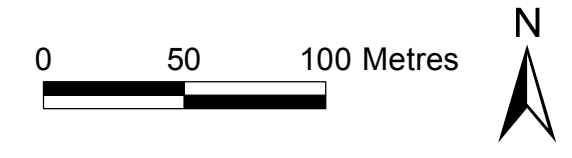
**Map No. 2a - GLL 01 Greysteel Glen
Local Landscape Policy Area**

-  Settlement Development Limit
-  Local Landscape Policy Area

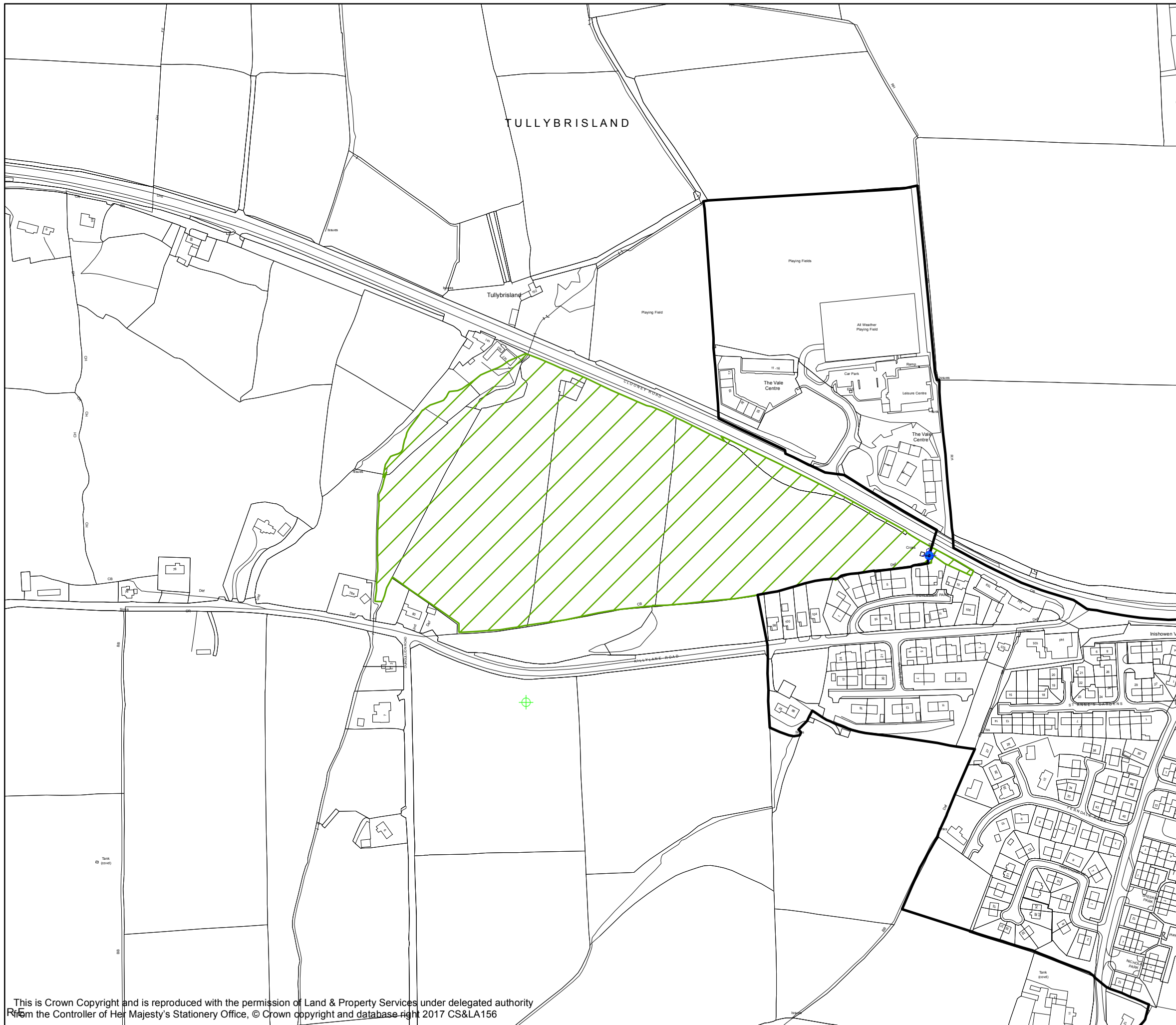






Map No. 2a - GLL 01 Greysteel Glen
Local Landscape Policy Area

-  Settlement Development Limit
-  Local Landscape Policy Area



**Map No. 2b - GLL 02 Foyleview
Local Landscape Policy Area**








-  Settlement Development Limit
-  Local Landscape Policy Area
-  Scheduled Historic Monument Areas
-  Archaeological Site & Monument (Scheduled)
-  Archaeological Site & Monument (Unscheduled)

0 50 100 Metres



Map No. 2b - GLL 02 Foyleview
Local Landscape Policy Area



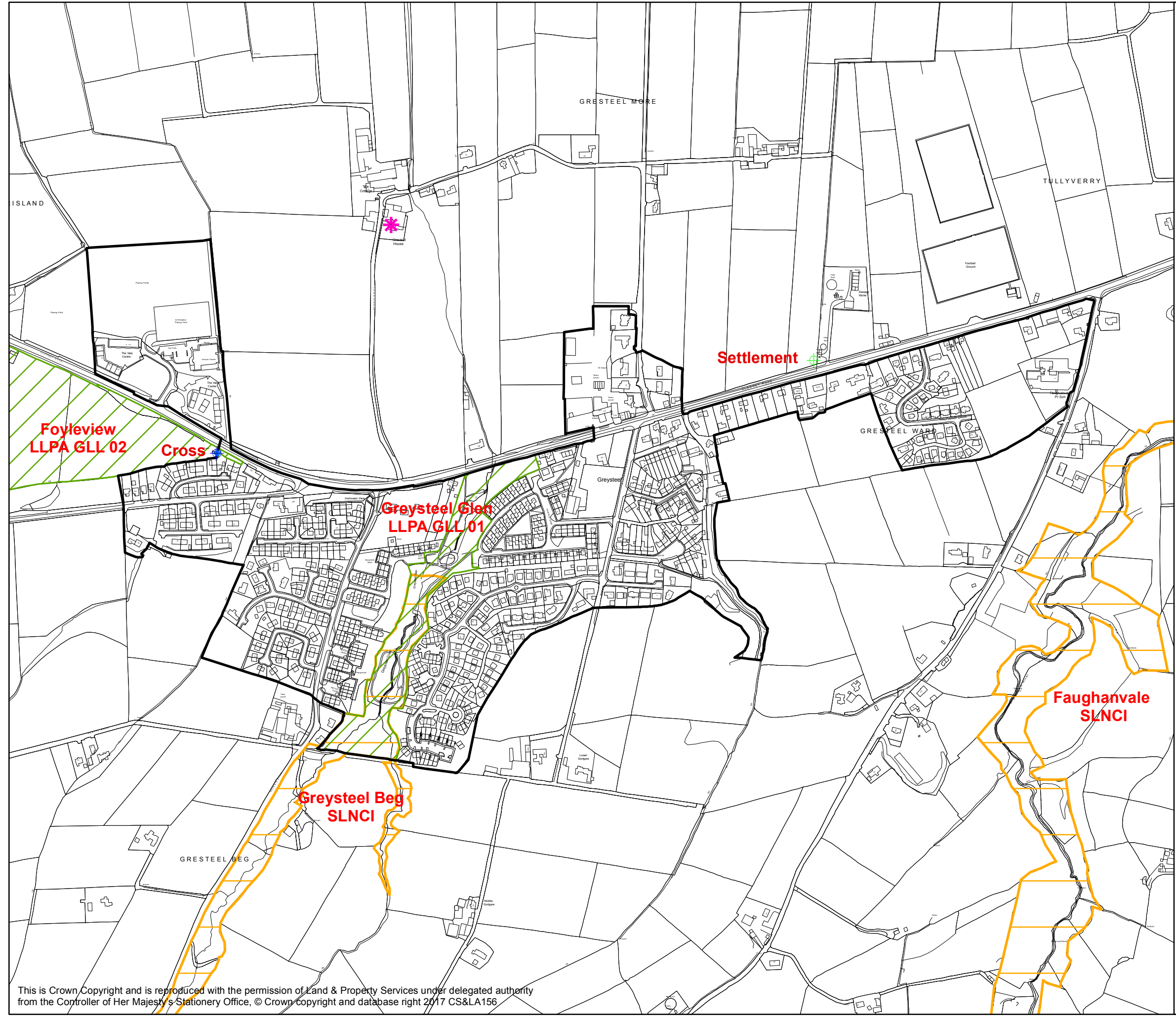
-  Settlement Development Limit
-  Local Landscape Policy Area
-  Scheduled Historic Monument Areas
-  Archaeological Site & Monument (Scheduled)
-  Archaeological Site & Monument (Unscheduled)

0 50 100 Metres



**Map No. 3
Greysteel
Built and Natural Environment**

-  Settlement Development Limit
-  Local Landscape Policy Area
-  Site of Local Nature Conservation Importance
-  Scheduled Historic Monument Areas
-  Listed Building
-  Archaeological Site & Monument (Scheduled)
-  Archaeological Site & Monument (Unscheduled)





0 100 200 Metres





This is Crown Copyright and is reproduced with the permission of Land & Property Services under delegated authority from the Controller of Her Majesty's Stationery Office, © Crown copyright and database right 2017 CS&LA156



Map No. 4 - Greysteel Flood and Contour Map

-  Settlement Development Limit
-  Contour

Fluvial Present Day



-  Q100 Flood Extent Detailed
(Maximum Flood Extent reached by detailed river flood model at Q100 return period)
-  Q100 Flood Extent Strategic
(Extent for Strategic Modelling at Q100pd return period)

Future



-  Q100CC Flood Extent Detailed
(Includes rivers/culverts that have been hydro-dynamically modelled. Illustrating the potential impacts of climate change)
-  Q100CC Flood Extent Strategic
(Rivers (mostly outside significant flood risk areas) that have been modelled using strategic modelling methods. Illustrating the potential impacts of climate change)

Fluvial and Tidal

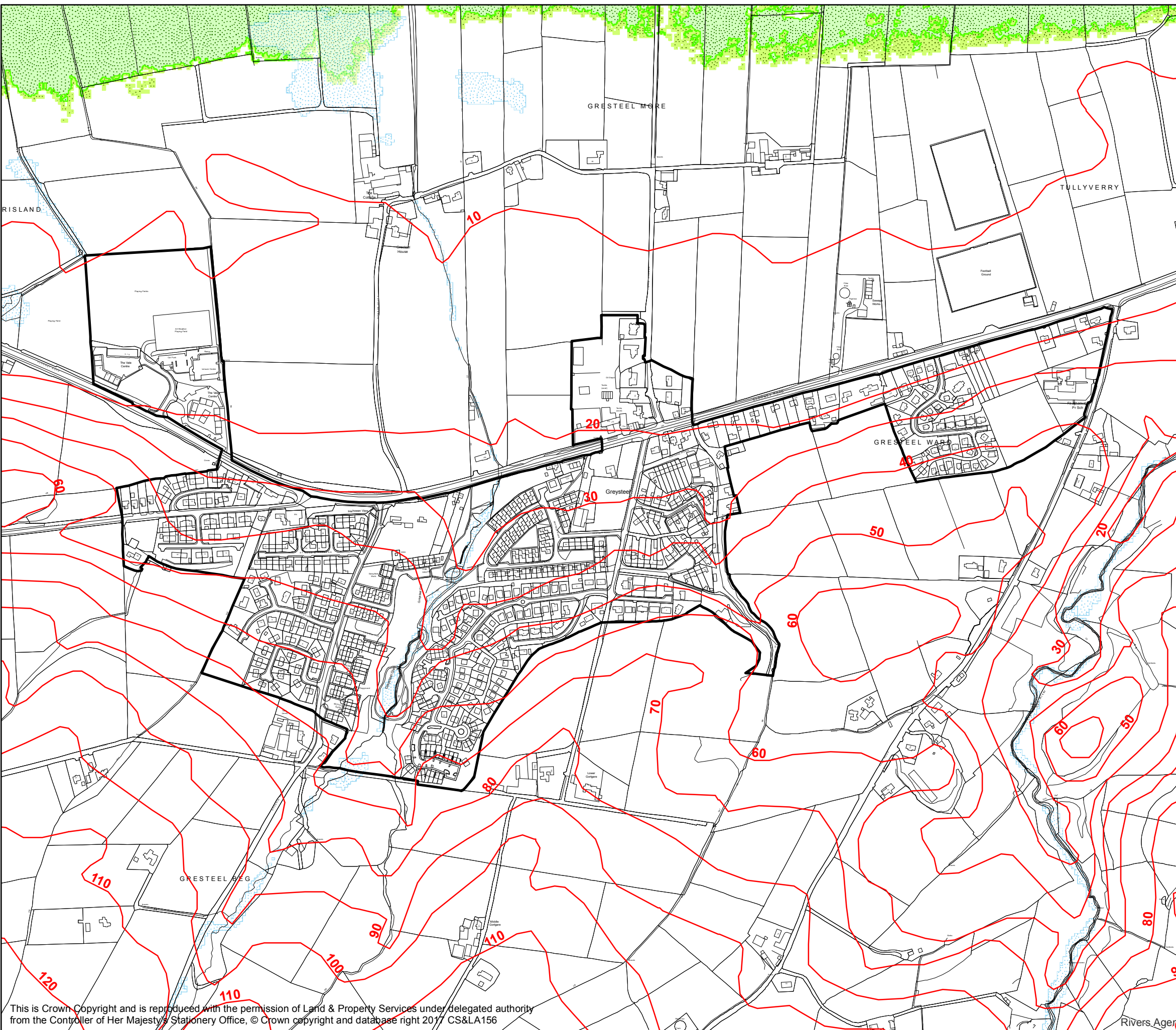
Present Day

-  T200 Flood Extent Detailed
(Includes rivers/culverts/coastal areas that have been hydro-dynamically modelled.)
-  T200 Flood Extent Strategic
(Includes rivers and coastal areas (mostly outside significant flood risk areas) that have been modelled using strategic modelling method)

Future

-  T200CC Flood Extent Detailed
(Includes rivers/culverts/coastal areas that have been hydro-dynamically modelled. Illustrating the potential impact of climate change on flooding)
-  T200CC Flood Extent Strategic
(Rivers/coastal areas (mostly outside significant flood risk areas) that have been modelled using strategic modelling methods. Illustrating the potential impact of climate change on flooding)

0 100 200 Metres



Map No. 5 - Greysteel
Fly Date: 11/06/2015

