



© Crown Copyright and database rights. CS & LA 156


### Map No. 1 - Glenkeen Settlement Context


 Settlement Development Limit

#### Building Category

 Commercial

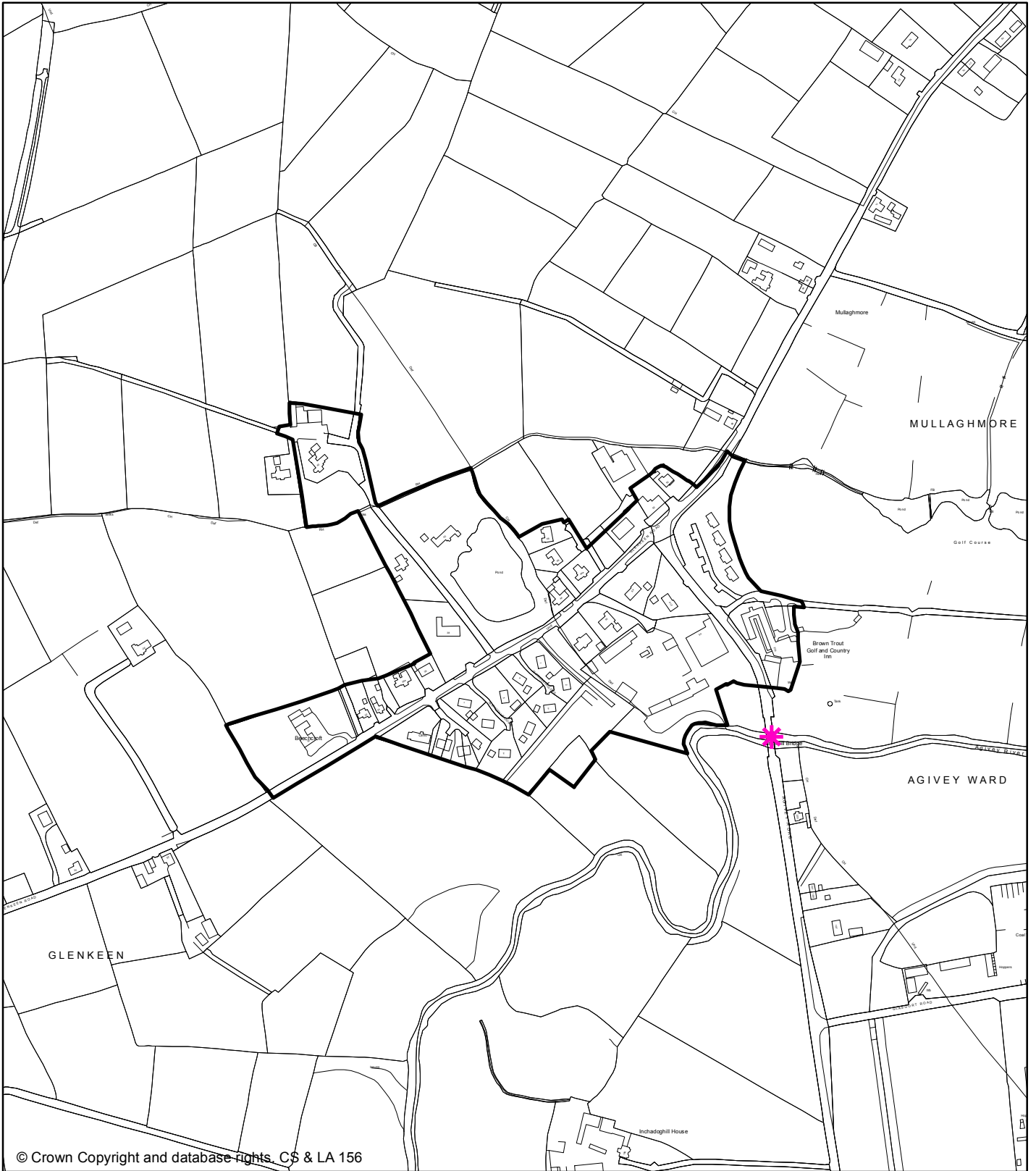
 Community Service

 Economic


 Health and Education


0 50 100 Metres





**Map No. 2 - Glenkeen**  
**No Local Landscape Policy Area Designated**

 Settlement Development Limit

 Listed Building









© Crown Copyright and database rights. CS & LA 156

## Map No. 2 - Glenkeen No Local Landscape Policy Area Designated



 Settlement Development Limit

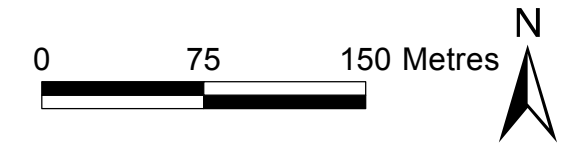
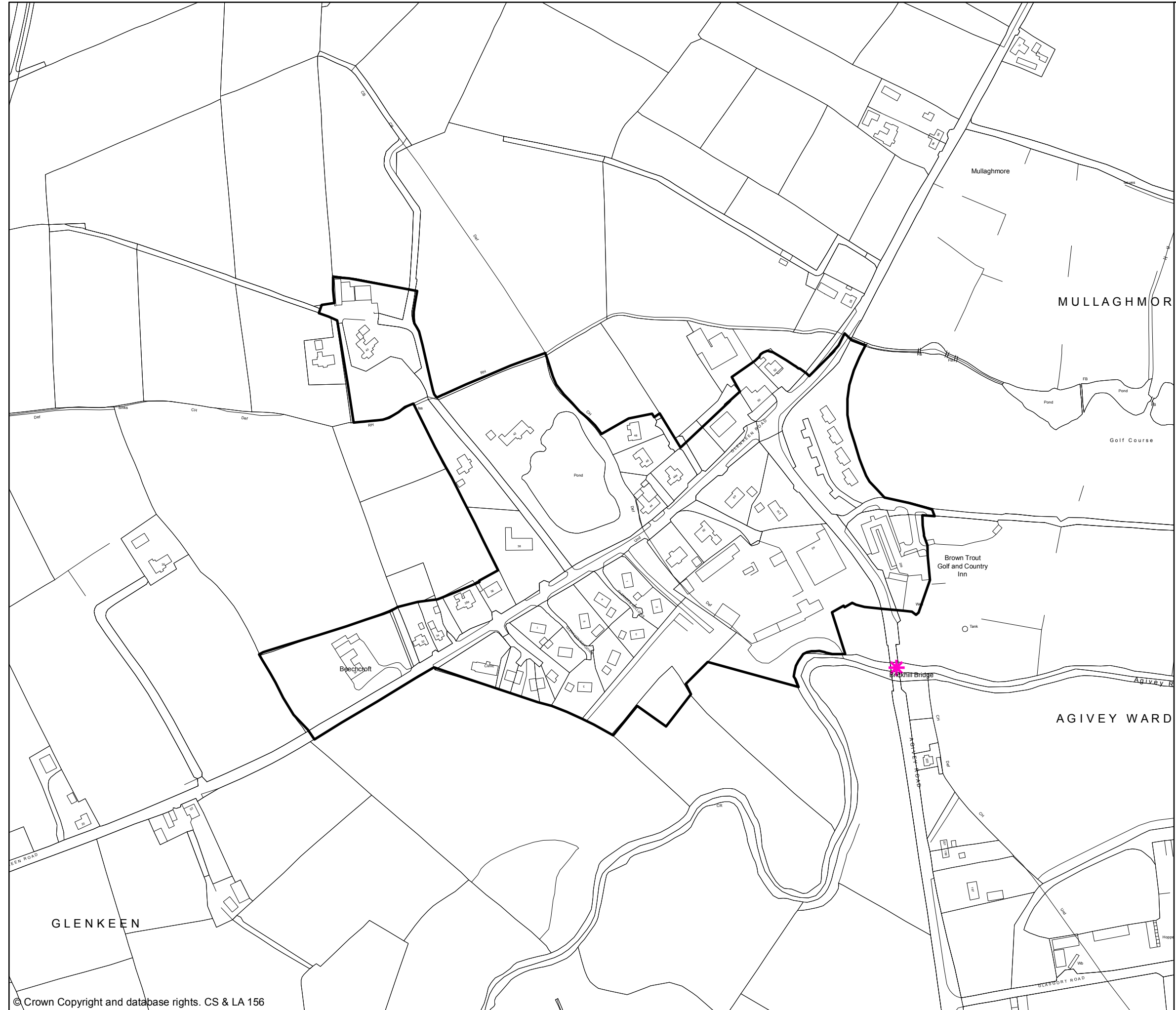
 Listed Building







**Map No. 3  
Glenkeen  
Built and Natural Environment**

-  Settlement Development Limit
-  Listed Building







**Map No. 4 - Glenkeen  
Flood and Contour Map**



-  Settlement Development Limit
-  Contour

**Fluvial**

**Present Day**



-  Q100 Flood Extent Detailed  
(Maximum Flood Extent reached by detailed river flood model at Q100 return period)
-  Q100 Flood Extent Strategic  
(Extent for Strategic Modelling at Q100pd return period)

**Future**



-  Q100CC Flood Extent Detailed  
(Includes rivers/culverts that have been hydro-dynamically modelled. Illustrating the potential impacts of climate change)
-  Q100CC Flood Extent Strategic  
(Rivers (mostly outside significant flood risk areas) that have been modelled using strategic modelling methods. Illustrating the potential impacts of climate change)

**Fluvial and Tidal**

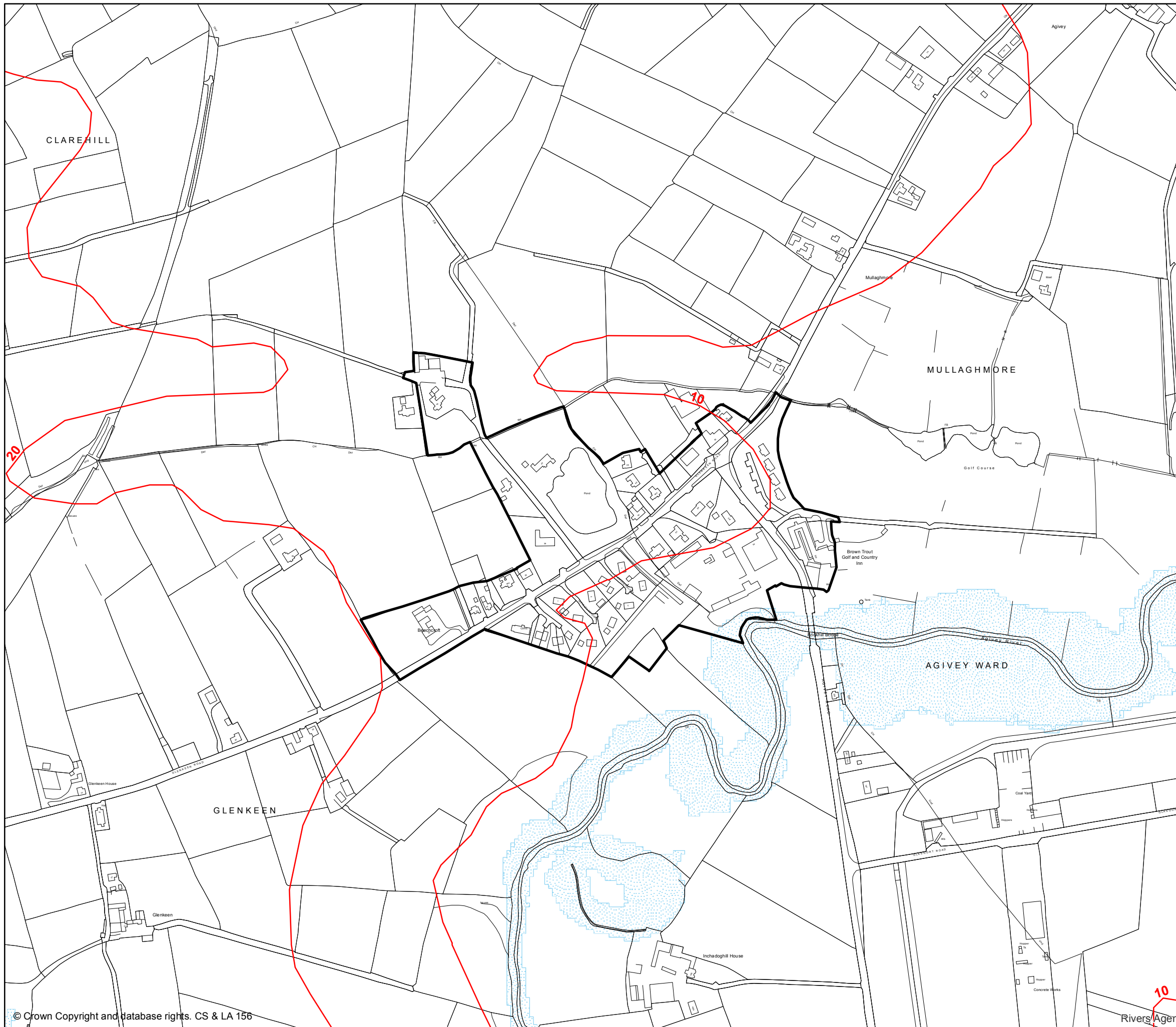
**Present Day**

-  T200 Flood Extent Detailed  
(Includes rivers/culverts/coastal areas that have been hydro-dynamically modelled.)
-  T200 Flood Extent Strategic  
(Includes rivers and coastal areas (mostly outside significant flood risk areas) that have been modelled using strategic modelling method)

**Future**

-  T200CC Flood Extent Detailed  
(Includes rivers/culverts/coastal areas that have been hydro-dynamically modelled. Illustrating the potential impact of climate change on flooding)
-  T200CC Flood Extent Strategic  
(Rivers/coastal areas (mostly outside significant flood risk areas) that have been modelled using strategic modelling methods. Illustrating the potential impact of climate change on flooding)

0 100 200 Metres





**Map No. 5 - Glenkeen**  
**Fly Date: 14/05/2016**

