



Map No. 1 - Finvoy Settlement Context


 Settlement Development Limit


For Information Only


 Major Area of Existing Open Space

Building Category

 Commercial

 Community Service

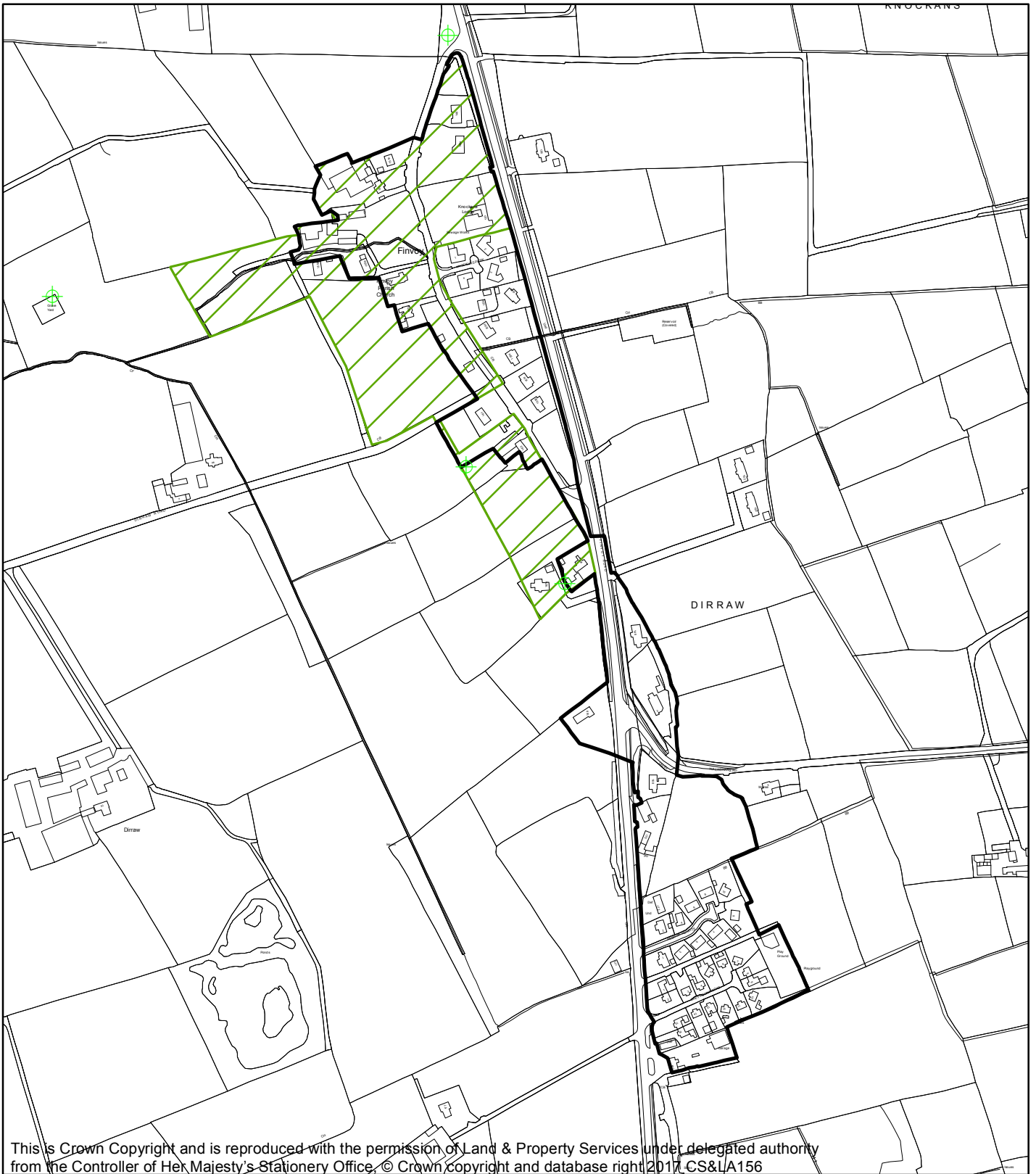
 Economic

 Health and Education

 Play Park


0 50 100 Metres




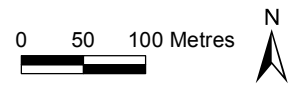


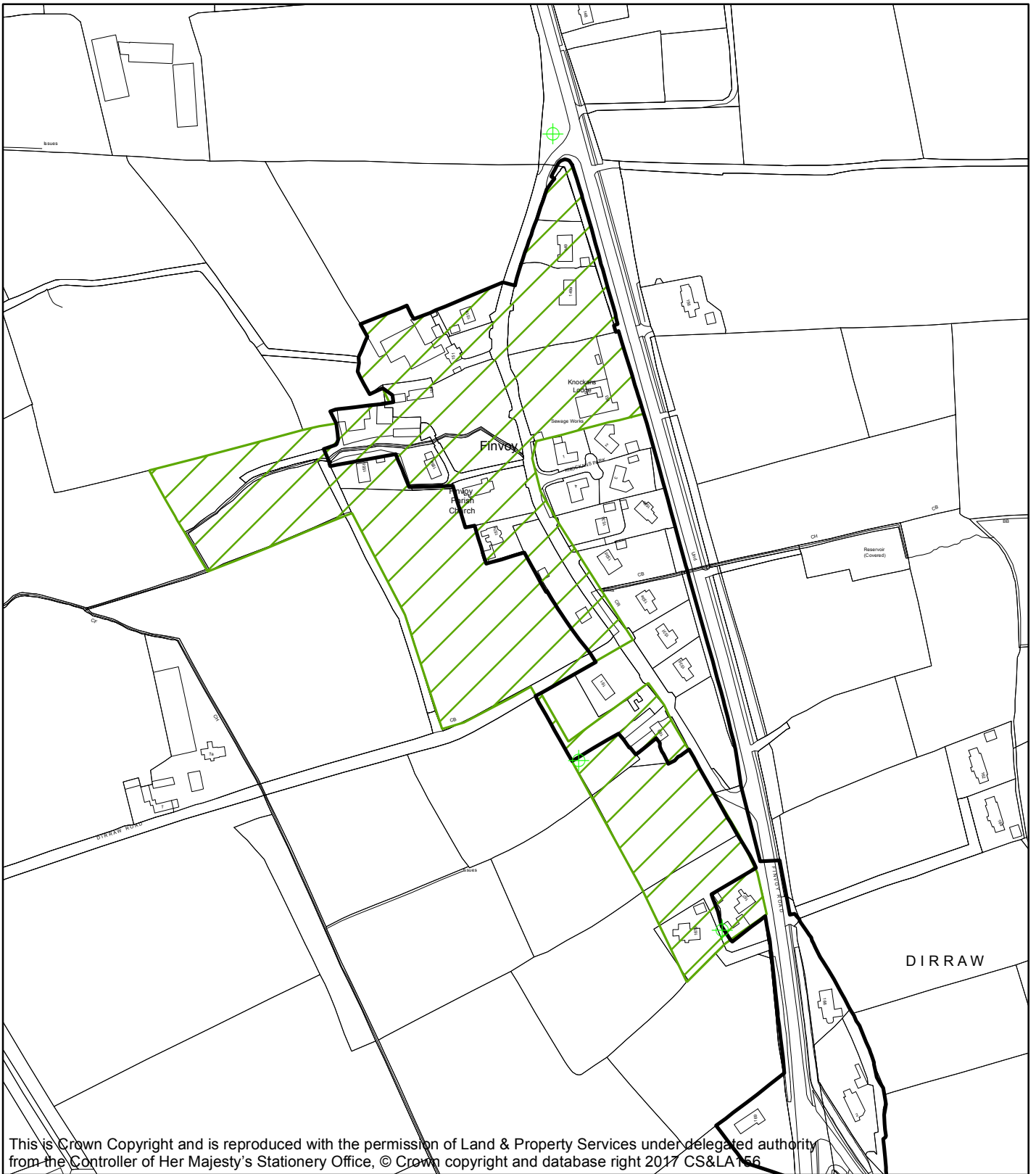
This is Crown Copyright and is reproduced with the permission of Land & Property Services under delegated authority from the Controller of Her Majesty's Stationery Office, © Crown copyright and database right 2017, CS&LA156

Map No. 2 - Finvoy Local Landscape Policy Area



-  Settlement Development Limit
-  Local Landscape Policy Area


 Archaeological Site & Monument (Unscheduled)

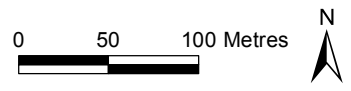




Map No. 2a - FVL 01 Finvoy Local Landscape Policy Area

-  Settlement Development Limit
-  Local Landscape Policy Area



 Archaeological Site & Monument (Unscheduled)




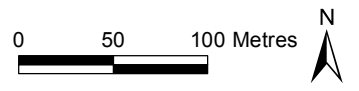


This is Crown Copyright and is reproduced with the permission of Land & Property Services under delegated authority from the Controller of Her Majesty's Stationery Office, © Crown copyright and database right 2017 CS&LA156.




Map No. 2a - FVL 01 Finvoy Local Landscape Policy Area

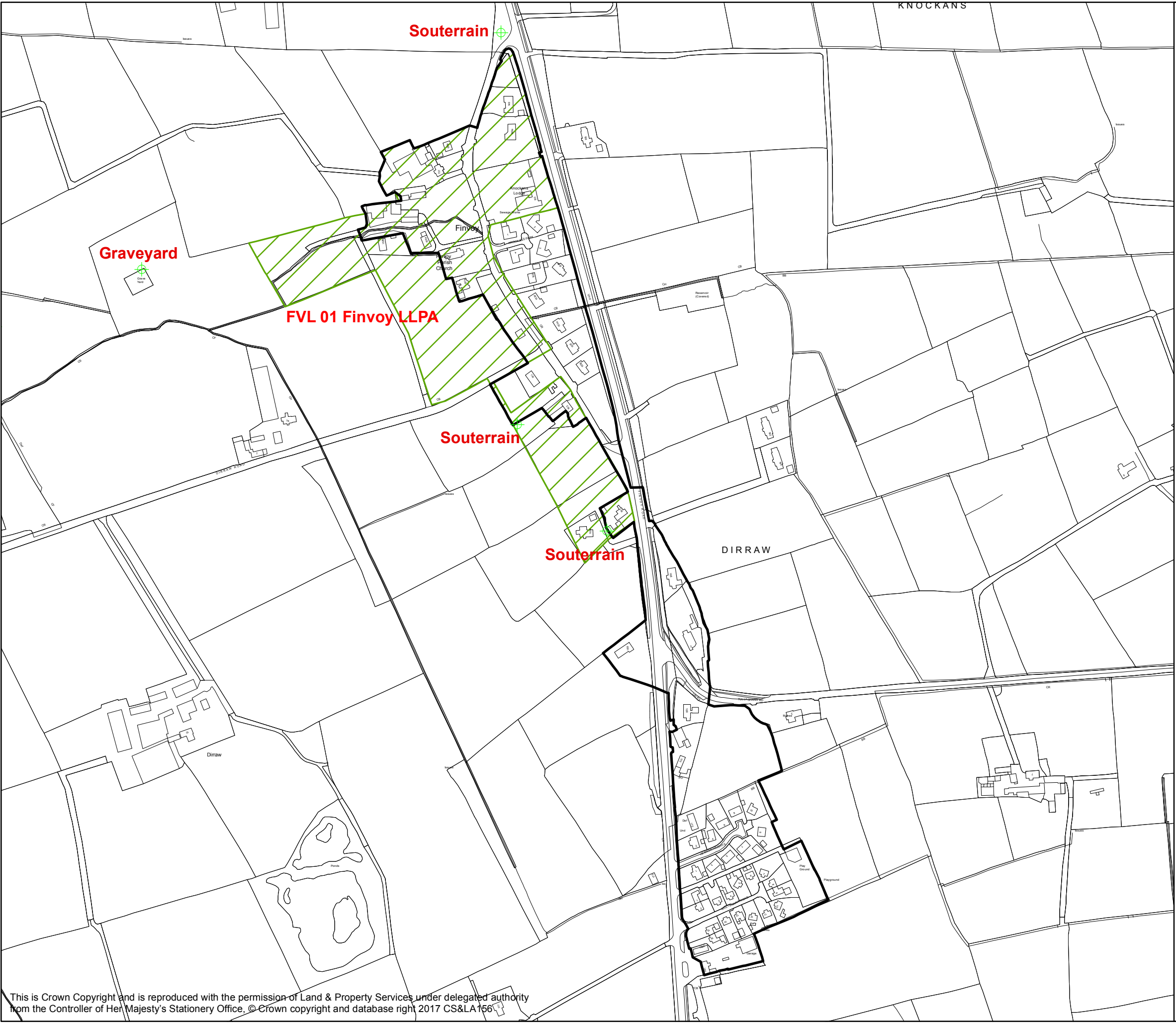
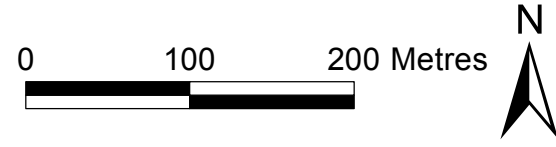
-  Settlement Development Limit
-  Local Landscape Policy Area

 Archaeological Site & Monument (Unscheduled)





**Map No. 3
Finvoy
Built and Natural Environment**

-  Settlement Development Limit
-  Local Landscape Policy Area
-  Archaeological Site & Monument (Unscheduled)




This is Crown Copyright and is reproduced with the permission of Land & Property Services under delegated authority from the Controller of Her Majesty's Stationery Office, © Crown copyright and database right 2017 CS&LA 156


Map No. 4 - Finvoy Flood and Contour Map

-  Settlement Development Limit
-  Contour


Fluvial


Present Day

-  Q100 Flood Extent Detailed
(Maximum Flood Extent reached by detailed river flood model at Q100 return period)

-  Q100 Flood Extent Strategic
(Extent for Strategic Modelling at Q100pd return period)


Future


-  Q100CC Flood Extent Detailed
(Includes rivers/culverts that have been hydro-dynamically modelled. Illustrating the potential impacts of climate change)

-  Q100CC Flood Extent Strategic
(Rivers (mostly outside significant flood risk areas) that have been modelled using strategic modelling methods. Illustrating the potential impacts of climate change)


Fluvial and Tidal


Present Day

-  T200 Flood Extent Detailed
(Includes rivers/culverts/coastal areas that have been hydro-dynamically modelled.)

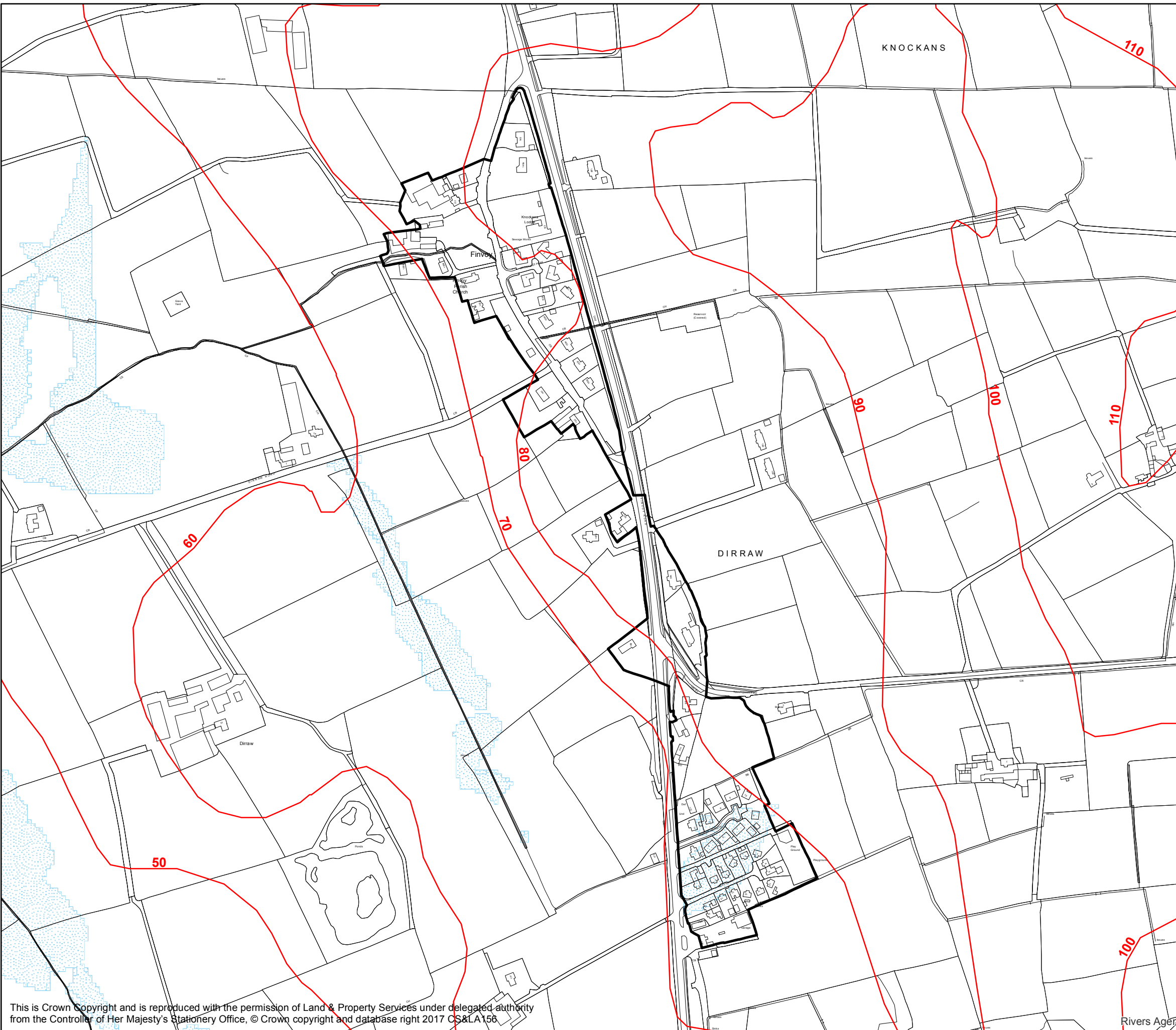
-  T200 Flood Extent Strategic
(Includes rivers and coastal areas (mostly outside significant flood risk areas) that have been modelled using strategic modelling method)

Future

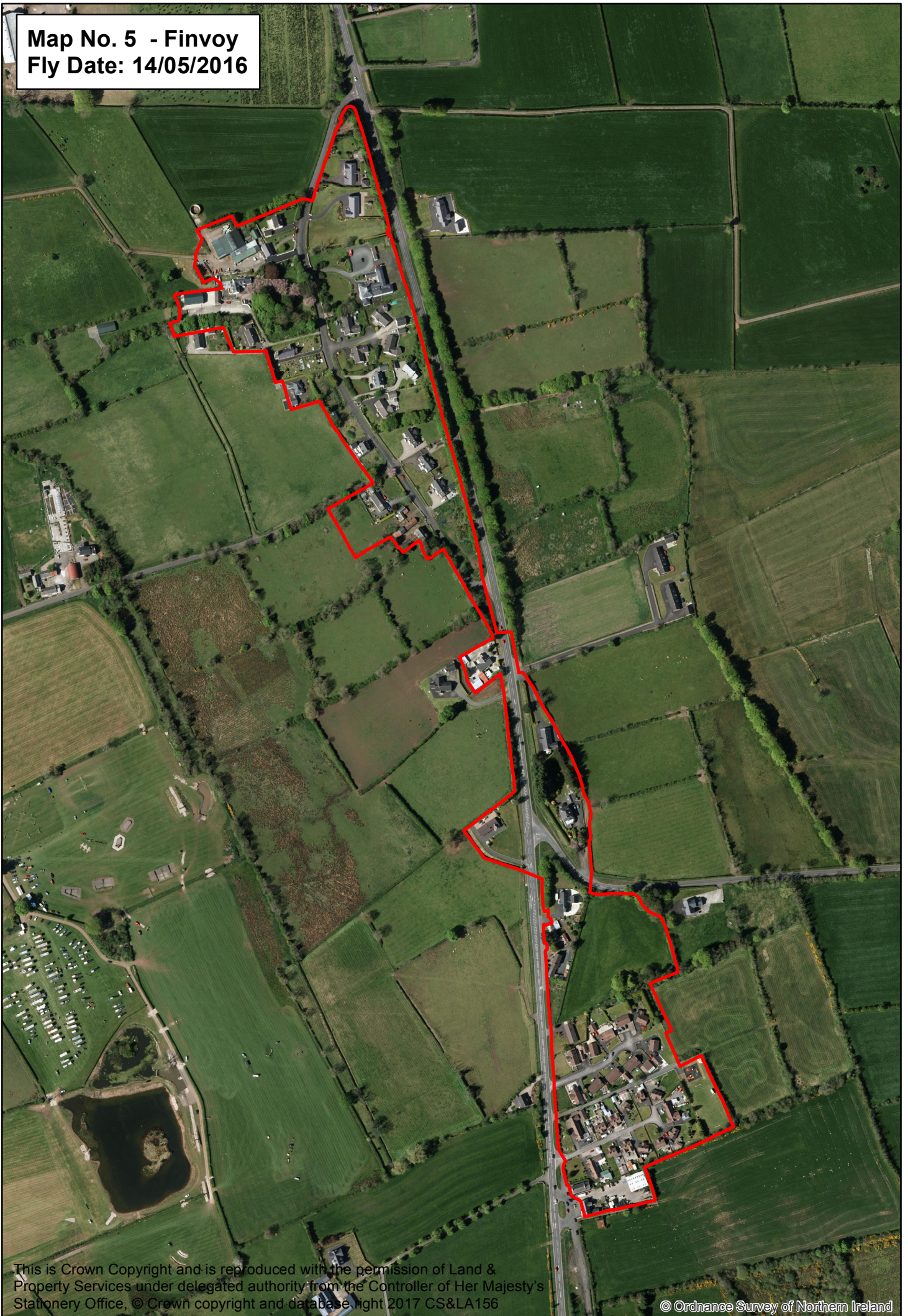
-  T200CC Flood Extent Detailed
(Includes rivers/culverts/coastal areas that have been hydro-dynamically modelled. Illustrating the potential impact of climate change on flooding)

-  T200CC Flood Extent Strategic
(Rivers/coastal areas (mostly outside significant flood risk areas) that have been modelled using strategic modelling methods. Illustrating the potential impact of climate change on flooding)

0 100 200 Metres



Map No. 5 - Finvoy
Fly Date: 14/05/2016



This is Crown Copyright and is reproduced with the permission of Land & Property Services under delegated authority from the Controller of Her Majesty's Stationery Office, © Crown copyright and database right 2017 CS&LA156

© Ordnance Survey of Northern Ireland