








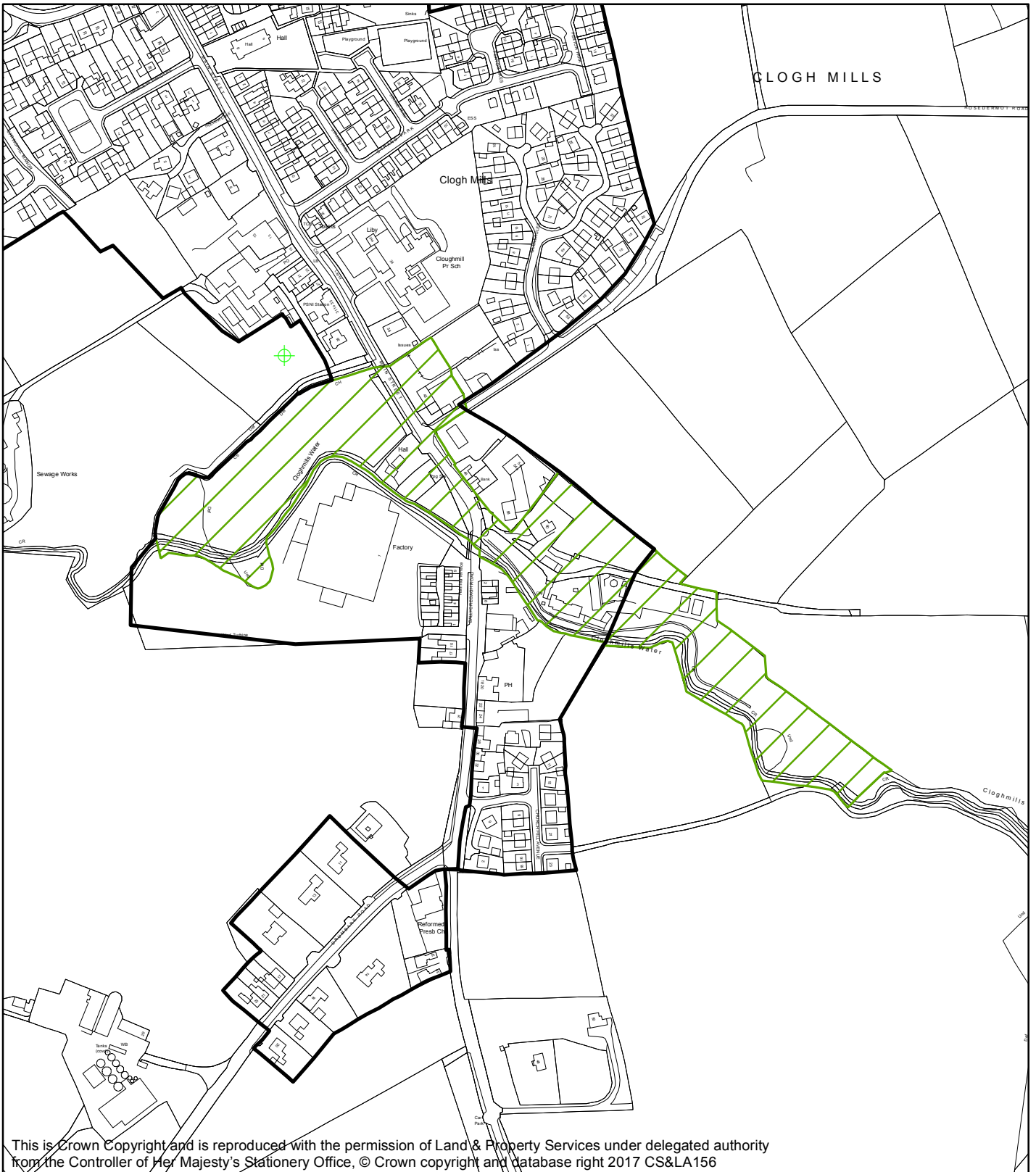
This is Crown Copyright and is reproduced with the permission of Land & Property Services under delegated authority from the Controller of Her Majesty's Stationery Office. © Crown copyright and database right 2017 CS&LA156

Map No. 1 - Cloughmills Settlement Context

- | | | |
|---|---------------------------------------|--|
|  | Settlement Development Limit | Building Category |
|  | Land Zoned for Housing |  Commercial |
|  | Land Zoned for Open Space |  Community Service |
| For Information Only | |  Economic |
|  | Existing Area of Economic Development |  Health and Education |
|  | Major Area of Existing Open Space |  Play Park |

0 75 150 Metres




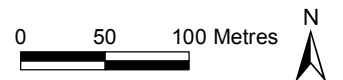


This is Crown Copyright and is reproduced with the permission of Land & Property Services under delegated authority from the Controller of Her Majesty's Stationery Office. © Crown copyright and database right 2017 CS&LA156

Map No. 2 - Cloughmills Local Landscape Policy Area

-  Settlement Development Limit
-  Local Landscape Policy Area


-  Archaeological Site & Monument (Unscheduled)




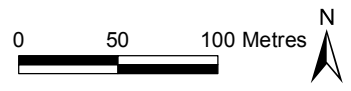


This is Crown Copyright and is reproduced with the permission of Land & Property Services under delegated authority from the Controller of Her Majesty's Stationery Office. © Crown copyright and database right 2017 CS&LA156

Map No. 2a - CSL 01 Cloghmills Water Local Landscape Policy Area

-  Settlement Development Limit
-  Local Landscape Policy Area



-  Archaeological Site & Monument (Unscheduled)




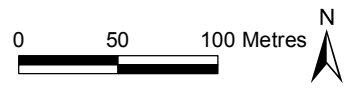


This is Crown Copyright and is reproduced with the permission of Land & Property Services under delegated authority from the Controller of Her Majesty's Stationery Office. © Crown copyright and database right 2017 CS&LA156






Map No. 2a - CSL 01 Cloghmills Water Local Landscape Policy Area

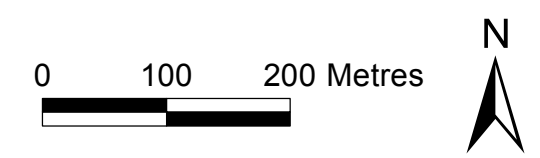
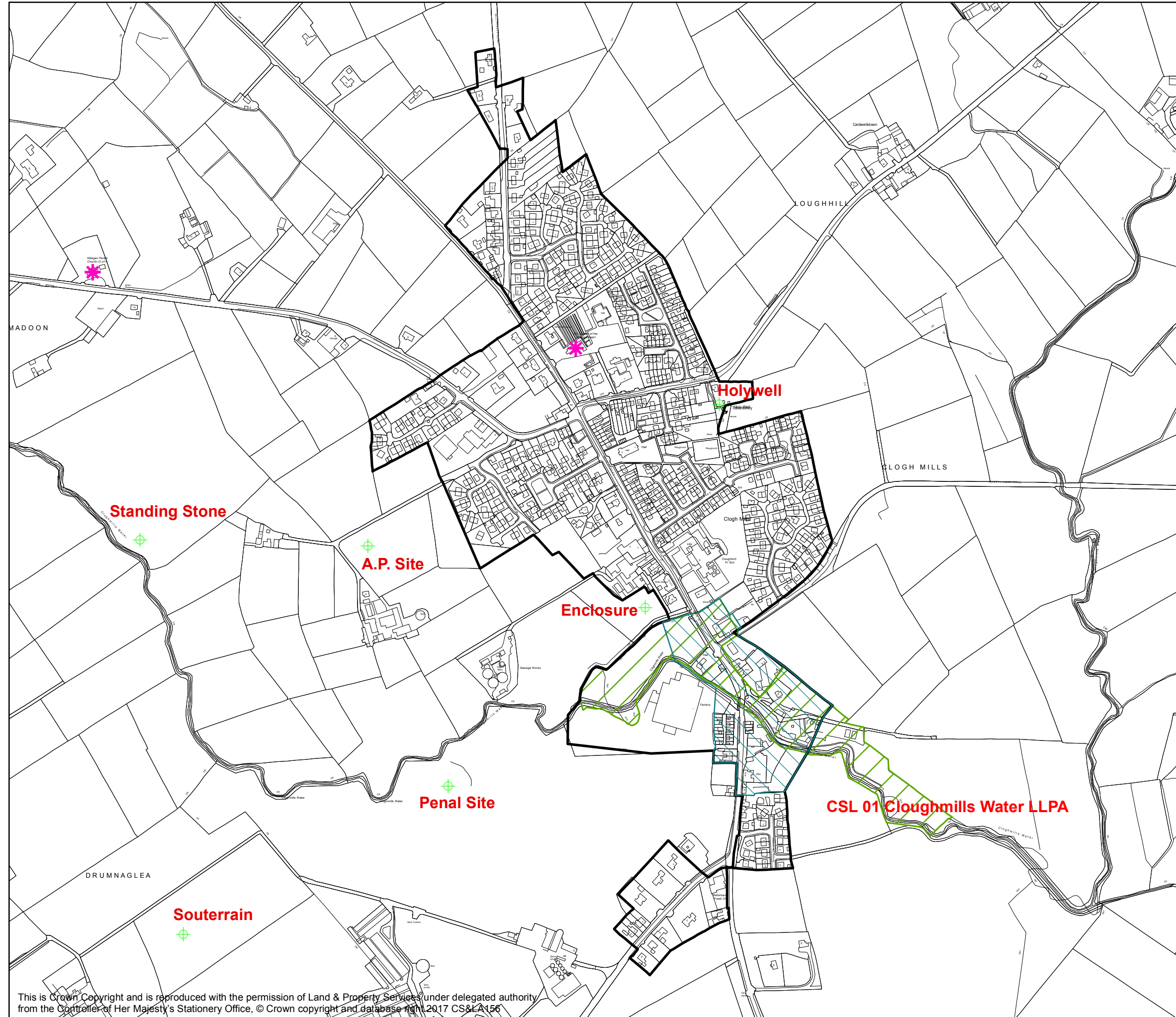
-  Settlement Development Limit
-  Local Landscape Policy Area

 Archaeological Site & Monument (Unscheduled)





**Map No. 3
Cloughmills
Built and Natural Environment**

-  Settlement Development Limit
-  Local Landscape Policy Area
-  Area of Archaeological Potential
-  Listed Building
-  Archaeological Site & Monument (Unscheduled)





This is Crown Copyright and is reproduced with the permission of Land & Property Services under delegated authority from the Controller of Her Majesty's Stationery Office, © Crown copyright and database right 2017 CS&LA156



Map No. 4 - Cloughmills Flood and Contour Map

-  Settlement Development Limit
-  Contour



Fluvial Present Day

-  Q100 Flood Extent Detailed
(Maximum Flood Extent reached by detailed river flood model at Q100 return period)
-  Q100 Flood Extent Strategic
(Extent for Strategic Modelling at Q100pd return period)



Future

-  Q100CC Flood Extent Detailed
(Includes rivers/culverts that have been hydro-dynamically modelled. Illustrating the potential impacts of climate change)
-  Q100CC Flood Extent Strategic
(Rivers (mostly outside significant flood risk areas) that have been modelled using strategic modelling methods. Illustrating the potential impacts of climate change)

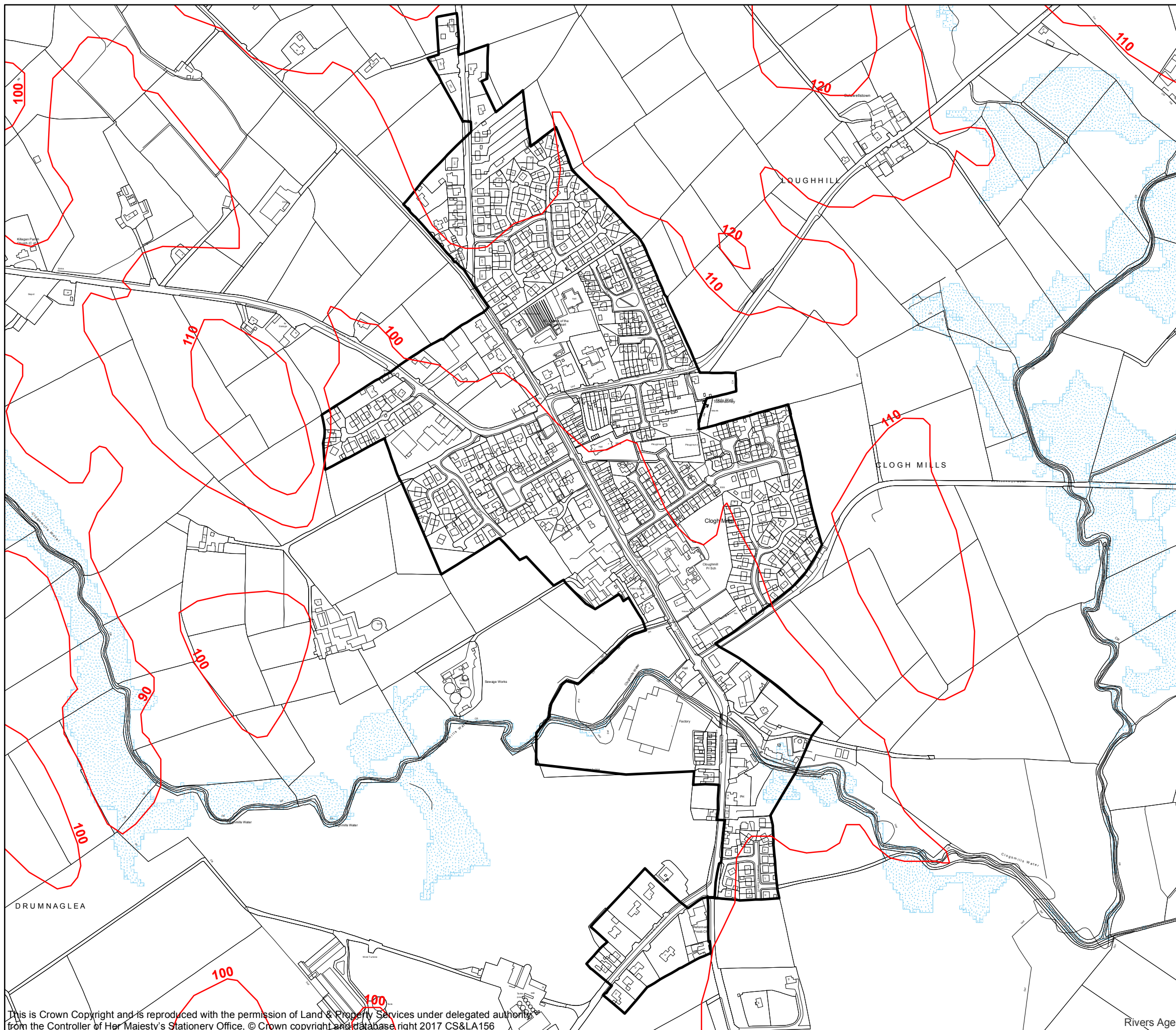
Fluvial and Tidal Present Day

-  T200 Flood Extent Detailed
(Includes rivers/culverts/coastal areas that have been hydro-dynamically modelled.)
-  T200 Flood Extent Strategic
(Includes rivers and coastal areas (mostly outside significant flood risk areas) that have been modelled using strategic modelling method)

Future

-  T200CC Flood Extent Detailed
(Includes rivers/culverts/coastal areas that have been hydro-dynamically modelled. Illustrating the potential impact of climate change on flooding)
-  T200CC Flood Extent Strategic
(Rivers/coastal areas (mostly outside significant flood risk areas) that have been modelled using strategic modelling methods. Illustrating the potential impact of climate change on flooding)

0 100 200 Metres



Map No. 5 - Cloughmills
Fly Date: 14/05/2016

