


Map No. 1 - Clarehill Settlement Context

 Settlement Development Limit


For Information Only


 Major Area of Existing Open Space


 Disused Rail Track Bed

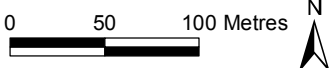
Building Category

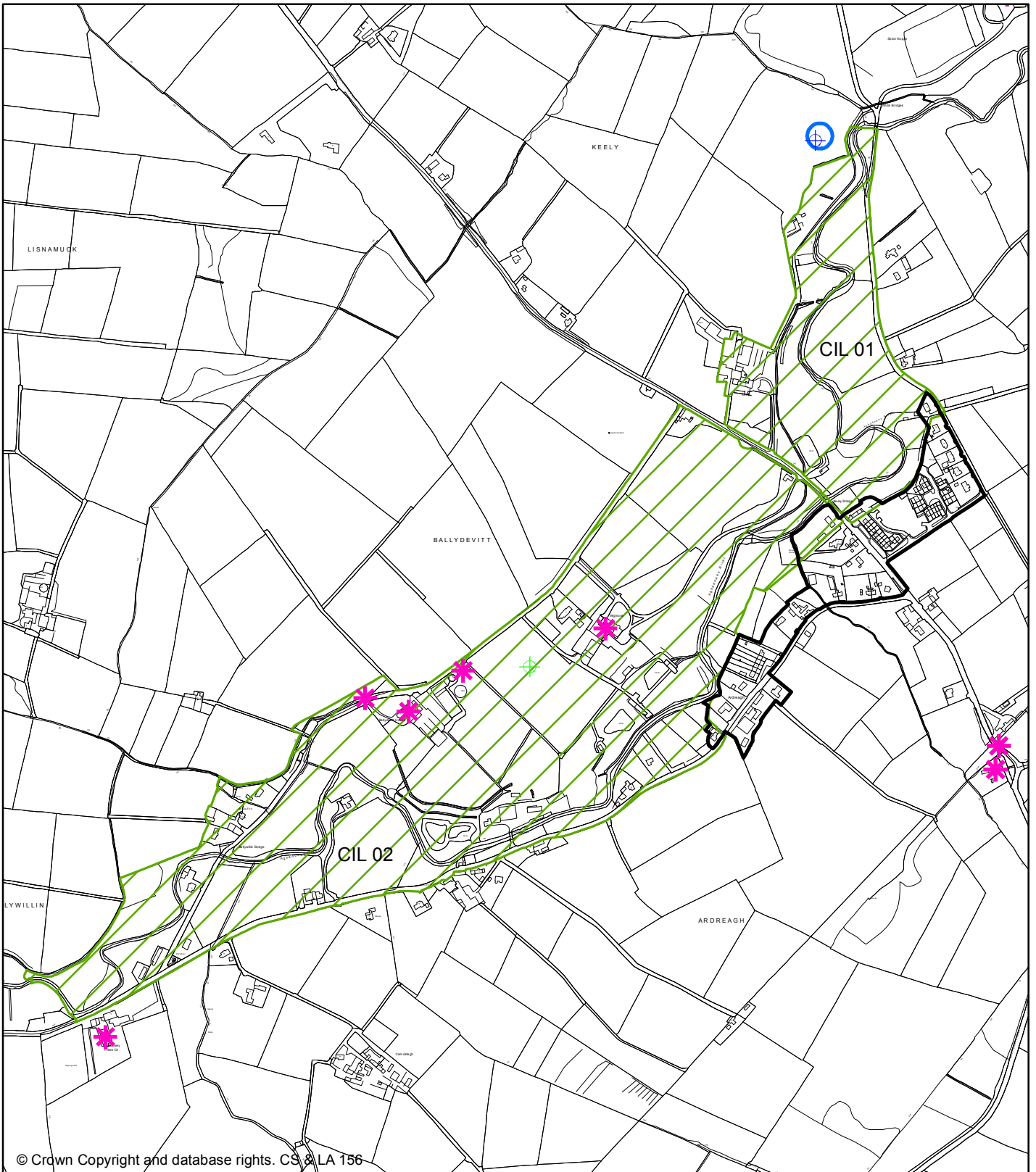
 Commercial

 Community Service




 Economic



 Health and Education

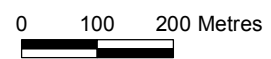


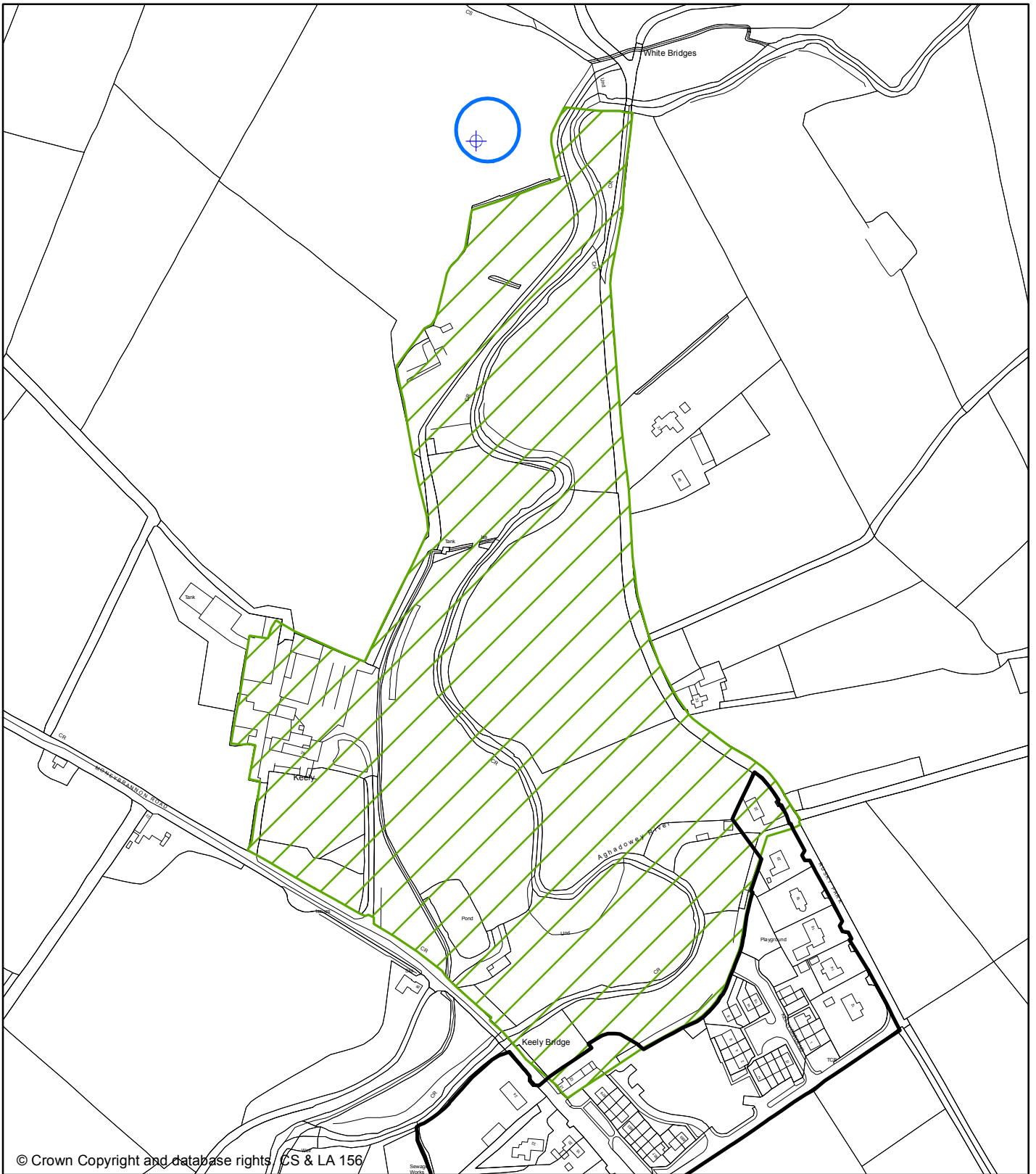


Map No. 2 - Clarehill Local Landscape Policy Areas

-  Settlement Development Limit
-  Local Landscape Policy Area
-  Scheduled Historic Monument Areas




-  Listed Building
-  Archaeological Site & Monument (Scheduled)
-  Archaeological Site & Monument (Unscheduled)






© Crown Copyright and database rights / OS & LA 156

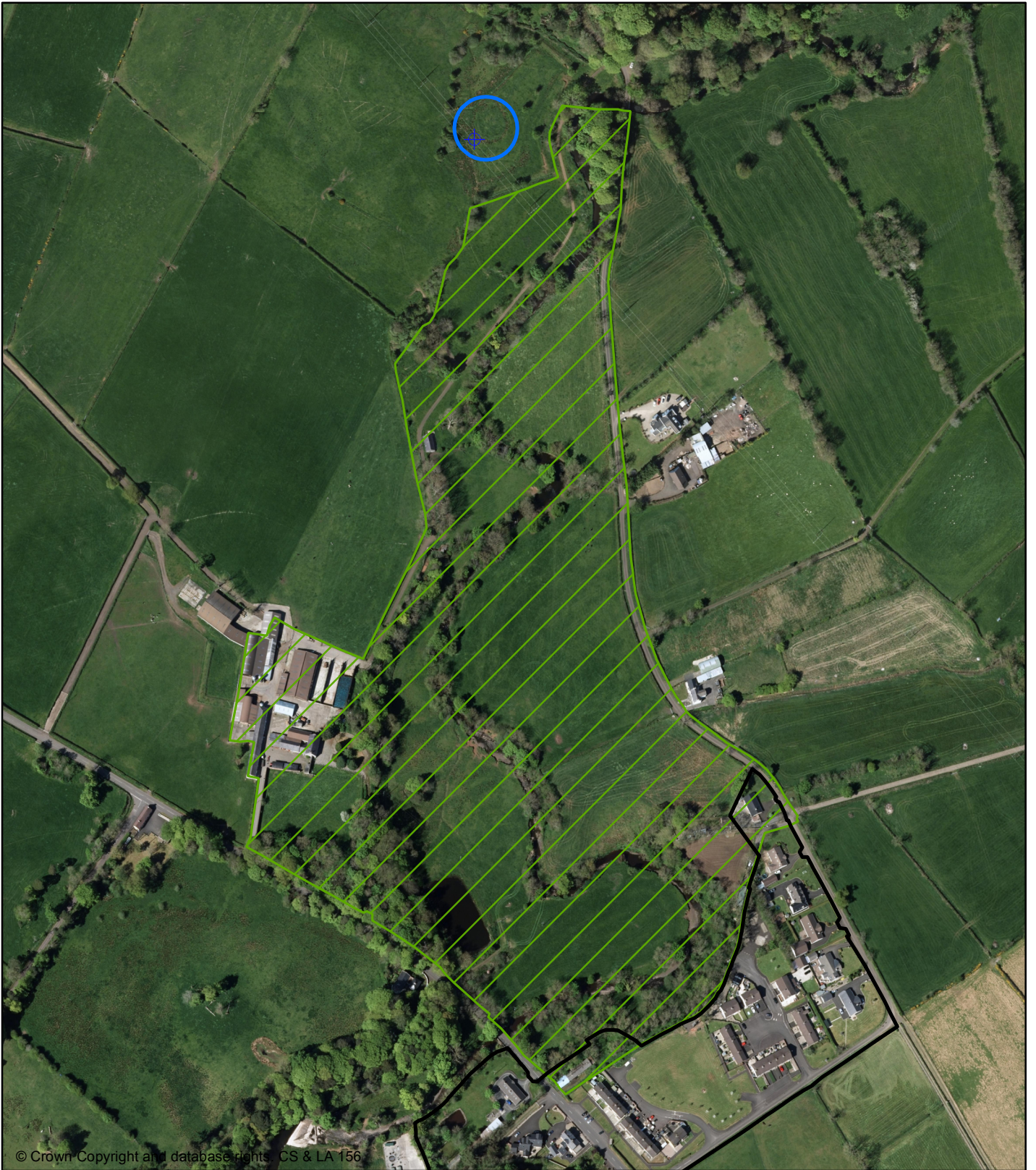
Map No. 2a - CIL 01 Lizard Local Landscape Policy Area

-  Settlement Development Limit
-  Local Landscape Policy Area
-  Scheduled Historic Monument Areas

 Archaeological Site & Monument (Scheduled)




0 50 100 Metres







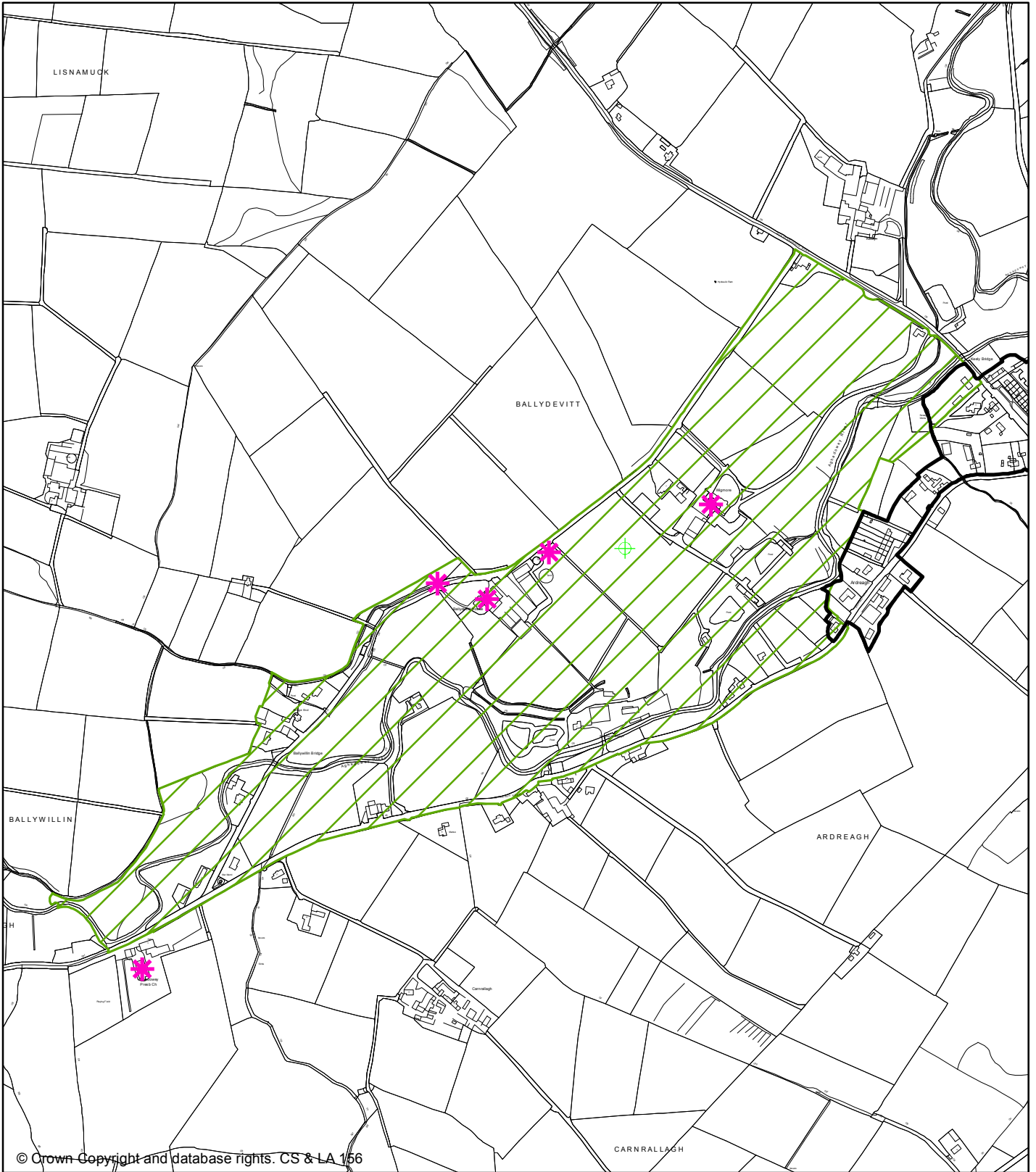
© Crown Copyright and database rights. CS & LA 156

Map No. 2a - CIL 01 Lizard Local Landscape Policy Area

-  Settlement Development Limit
-  Local Landscape Policy Area
-  Scheduled Historic Monument Areas



 Archaeological Site & Monument (Scheduled)







© Crown Copyright and database rights. CS & LA 156

Map No. 2b - CIL 02 Ballydevitt Local Landscape Policy Area

-  Settlement Development Limit
-  Local Landscape Policy Area



-  Listed Building
-  Archaeological Site & Monument (Unscheduled)







© Crown Copyright and database rights. CS & LA 156




Map No. 2b - CIL 02 Ballydevitt Local Landscape Policy Area

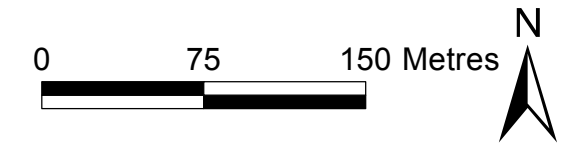
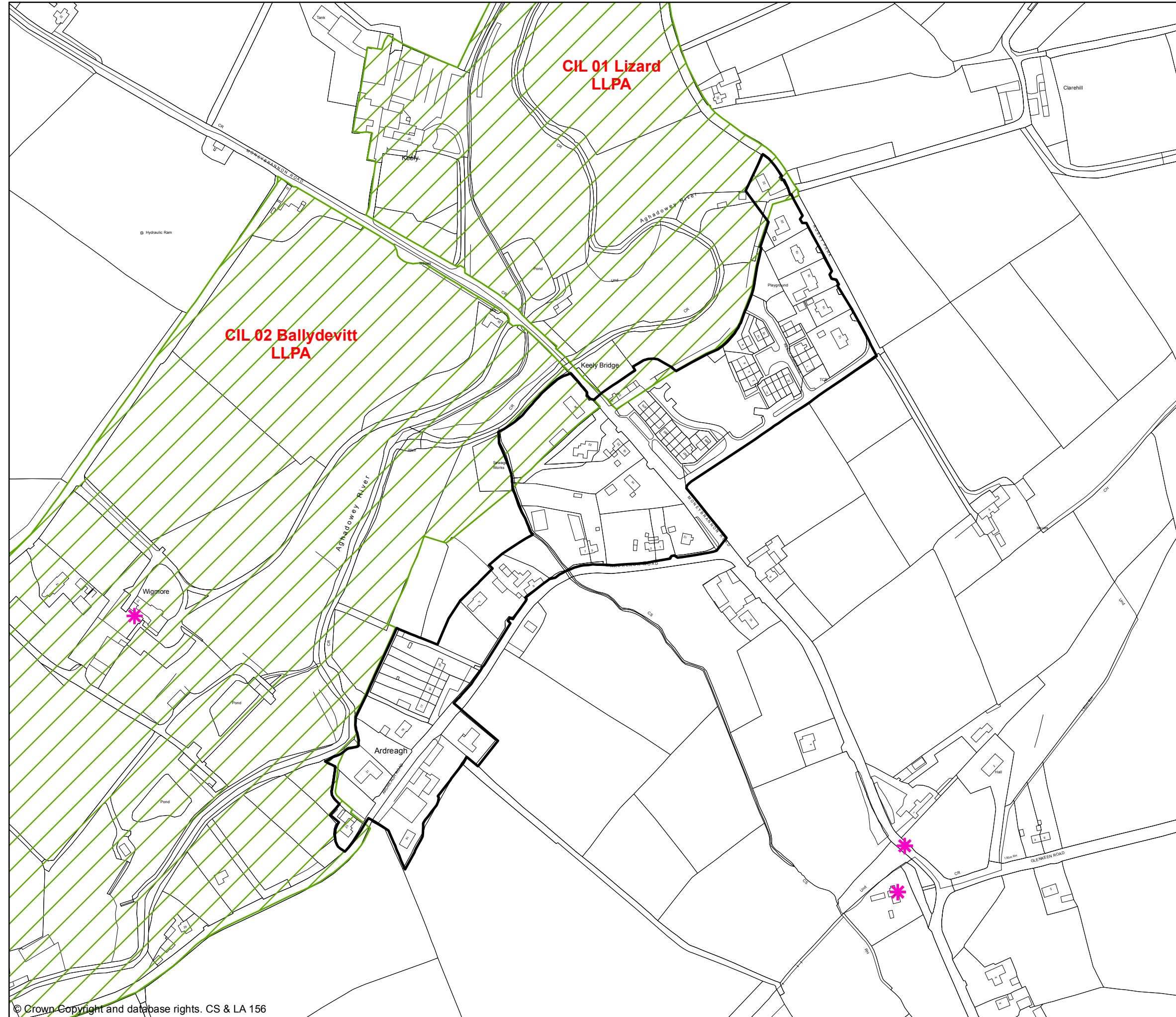
-  Settlement Development Limit
-  Local Landscape Policy Area

-  Listed Building
-  Archaeological Site & Monument (Unscheduled)





**Map No. 3
Clarehill
Built and Natural Environment**



-  Settlement Development Limit
-  Local Landscape Policy Area
-  Listed Building





Map No. 4 - Carehill Flood and Contour Map

-  Settlement Development Limit
-  Contour

Fluvial Present Day



-  Q100 Flood Extent Detailed
(Maximum Flood Extent reached by detailed river flood model at Q100 return period)
-  Q100 Flood Extent Strategic
(Extent for Strategic Modelling at Q100pd return period)

Future



-  Q100CC Flood Extent Detailed
(Includes rivers/culverts that have been hydro-dynamically modelled. Illustrating the potential impacts of climate change)
-  Q100CC Flood Extent Strategic
(Rivers (mostly outside significant flood risk areas) that have been modelled using strategic modelling methods. Illustrating the potential impacts of climate change)

Fluvial and Tidal

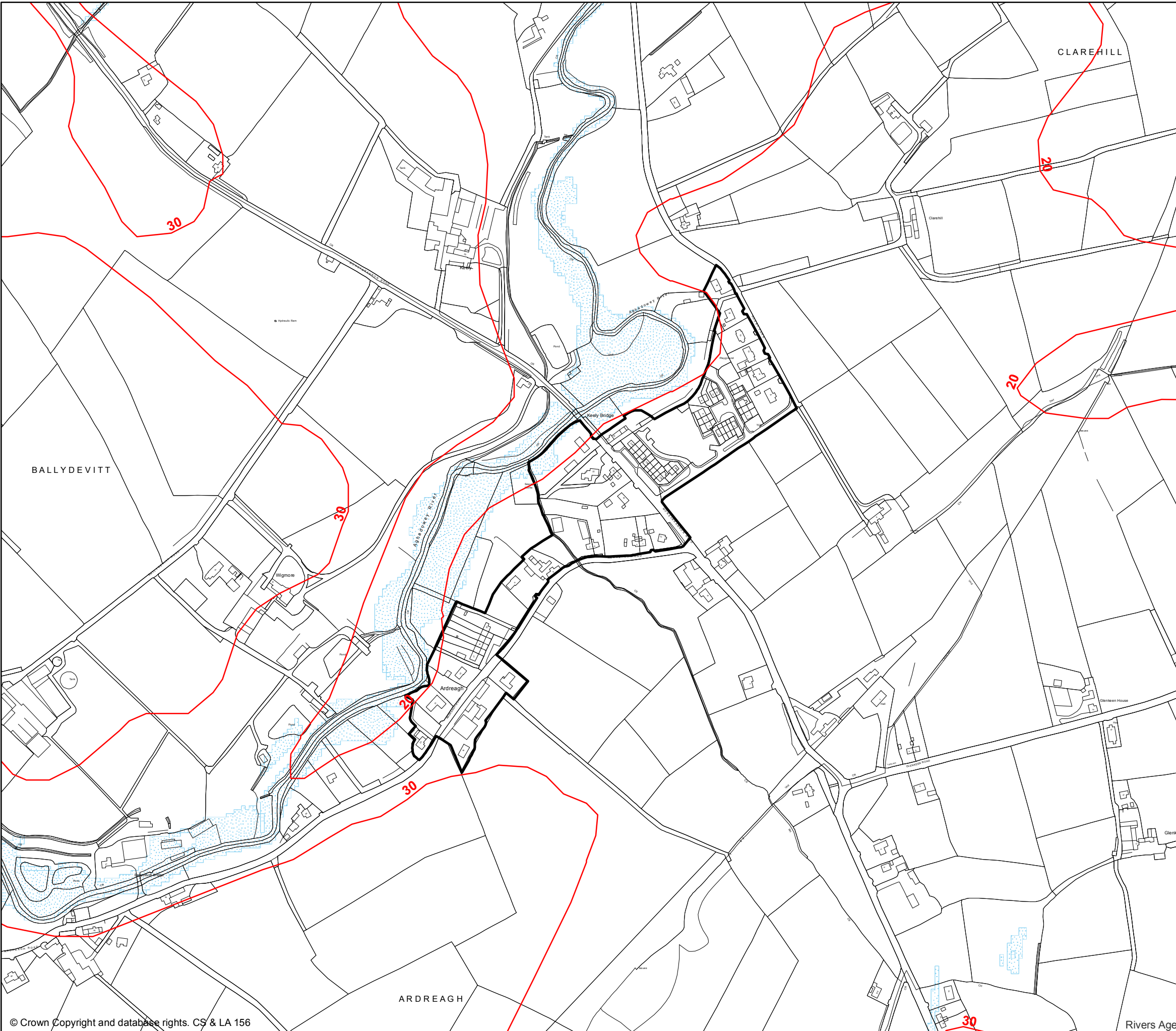
Present Day

-  T200 Flood Extent Detailed
(Includes rivers/culverts/coastal areas that have been hydro-dynamically modelled.)
-  T200 Flood Extent Strategic
(Includes rivers and coastal areas (mostly outside significant flood risk areas) that have been modelled using strategic modelling method)

Future

-  T200CC Flood Extent Detailed
(Includes rivers/culverts/coastal areas that have been hydro-dynamically modelled. Illustrating the potential impact of climate change on flooding)
-  T200CC Flood Extent Strategic
(Rivers/coastal areas (mostly outside significant flood risk areas) that have been modelled using strategic modelling methods. Illustrating the potential impact of climate change on flooding)

0 100 200 Metres



Map No. 5 - Clarehill
Fly Date: 14/05/2016

