


**Map No. 1 - Boleran Settlement Context**


 Settlement Development Limit


For Information Only


 Major Area of Existing Open Space

Building Category

 Commercial

 Community Service

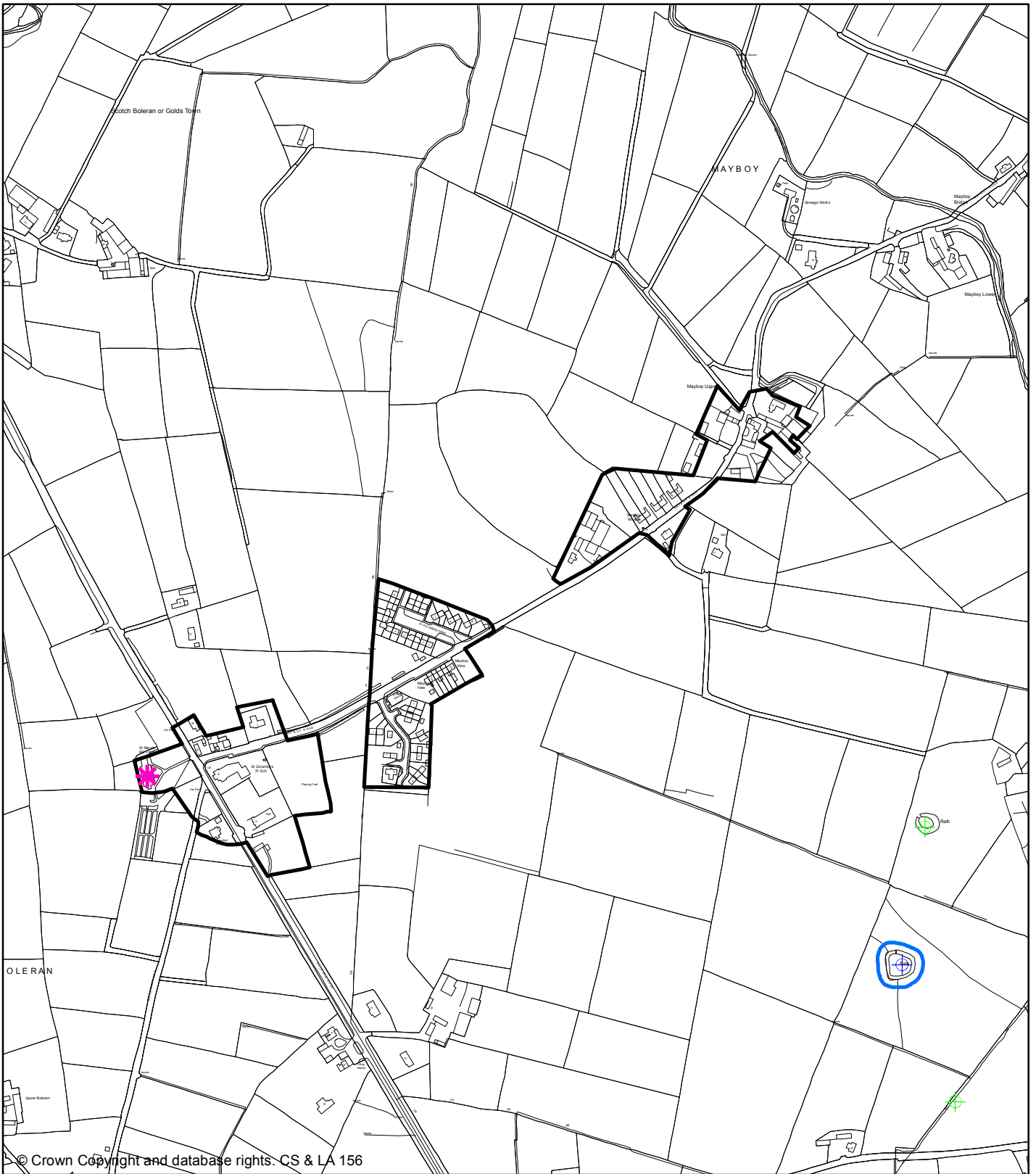
 Economic

 Health and Education

 Play Park



0 50 100 Metres








© Crown Copyright and database rights. CS & LA 156

**Map No. 2 - Boleran**  
**No Local Landscape Policy Area Designated**

-  Settlement Development Limit
-  Scheduled Historic Monument Areas

-  Listed Building
-  Archaeological Site & Monument (Scheduled)
-  Archaeological Site & Monument (Unscheduled)

0 50 100 Metres











© Crown Copyright and database rights. CS & LA 156


### Map No. 2 - Boleran No Local Landscape Policy Area Designated

 Settlement Development Limit

 Scheduled Historic Monument Areas

 Listed Building

 Archaeological Site & Monument  
(Scheduled)






 Archaeological Site & Monument  
(Unscheduled)

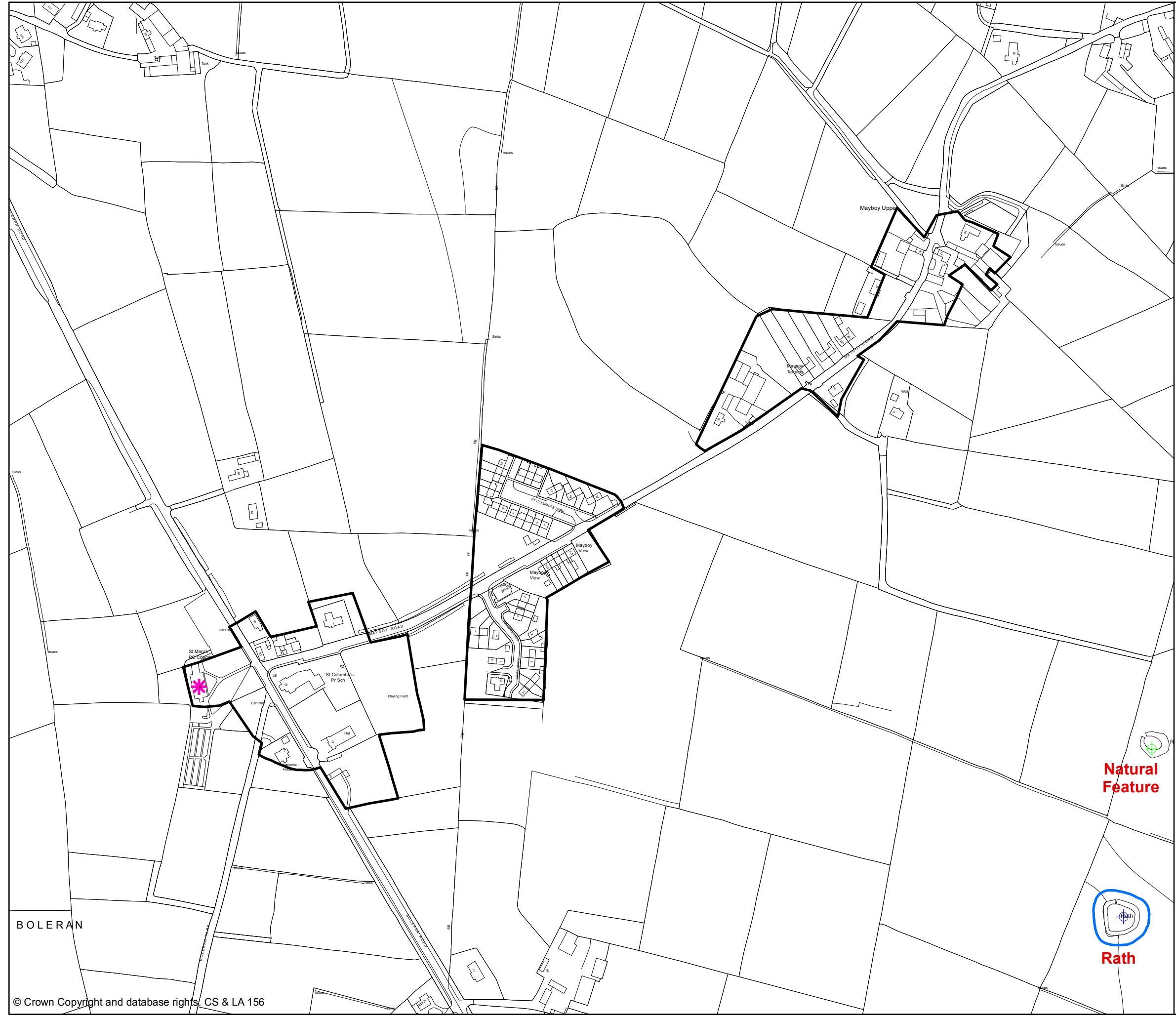
0 50 100 Metres





**Map No. 3  
Boleran  
Built and Natural Environment**



-  Settlement Development Limit
-  Scheduled Historic Monument Areas
-  Listed Building
-  Archaeological Site & Monument (Scheduled)
-  Archaeological Site & Monument (Unscheduled)





BOLERAN





### Map No. 4 - Boleran Flood and Contour Map

-  Settlement Development Limit
-  Contour

#### Fluvial Present Day



-  Q100 Flood Extent Detailed  
(Maximum Flood Extent reached by detailed river flood model at Q100 return period)
-  Q100 Flood Extent Strategic  
(Extent for Strategic Modelling at Q100pd return period)

#### Future



-  Q100CC Flood Extent Detailed  
(Includes rivers/culverts that have been hydro-dynamically modelled. Illustrating the potential impacts of climate change)
-  Q100CC Flood Extent Strategic  
(Rivers (mostly outside significant flood risk areas) that have been modelled using strategic modelling methods. Illustrating the potential impacts of climate change)

#### Fluvial and Tidal

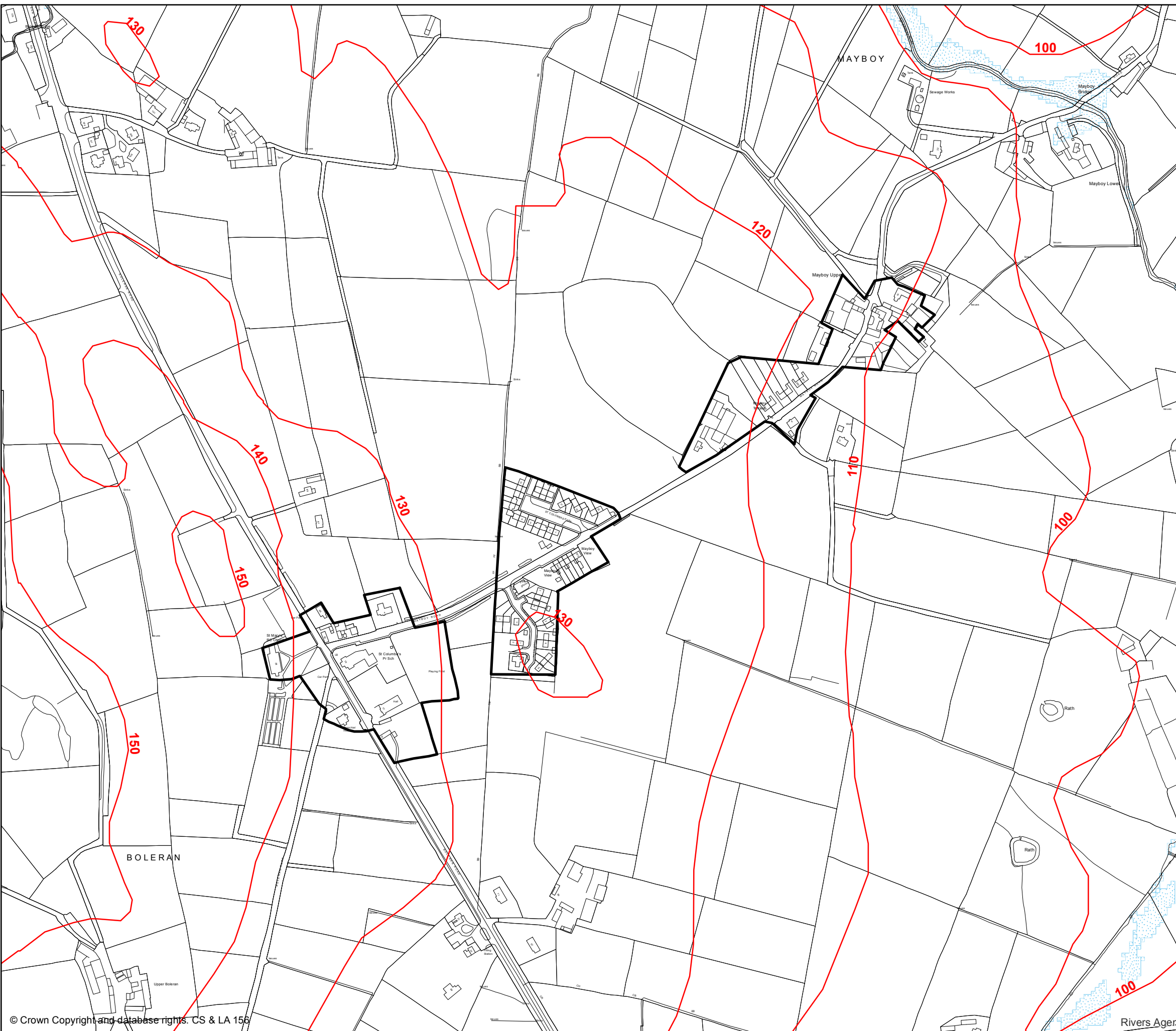
##### Present Day

-  T200 Flood Extent Detailed  
(Includes rivers/culverts/coastal areas that have been hydro-dynamically modelled.)
-  T200 Flood Extent Strategic  
(Includes rivers and coastal areas (mostly outside significant flood risk areas) that have been modelled using strategic modelling method)

##### Future

-  T200CC Flood Extent Detailed  
(Includes rivers/culverts/coastal areas that have been hydro-dynamically modelled. Illustrating the potential impact of climate change on flooding)
-  T200CC Flood Extent Strategic  
(Rivers/coastal areas (mostly outside significant flood risk areas) that have been modelled using strategic modelling methods. Illustrating the potential impact of climate change on flooding)

0 100 200 Metres





Map No. 5 - Boleran  
Fly Date: 14/05/2016

