


Map No. 1 - Ballyrashane Settlement Context


 Settlement Development Limit


For Information Only

 Major Area of Existing Open Space


 Protected Route

Building Category

 Commercial

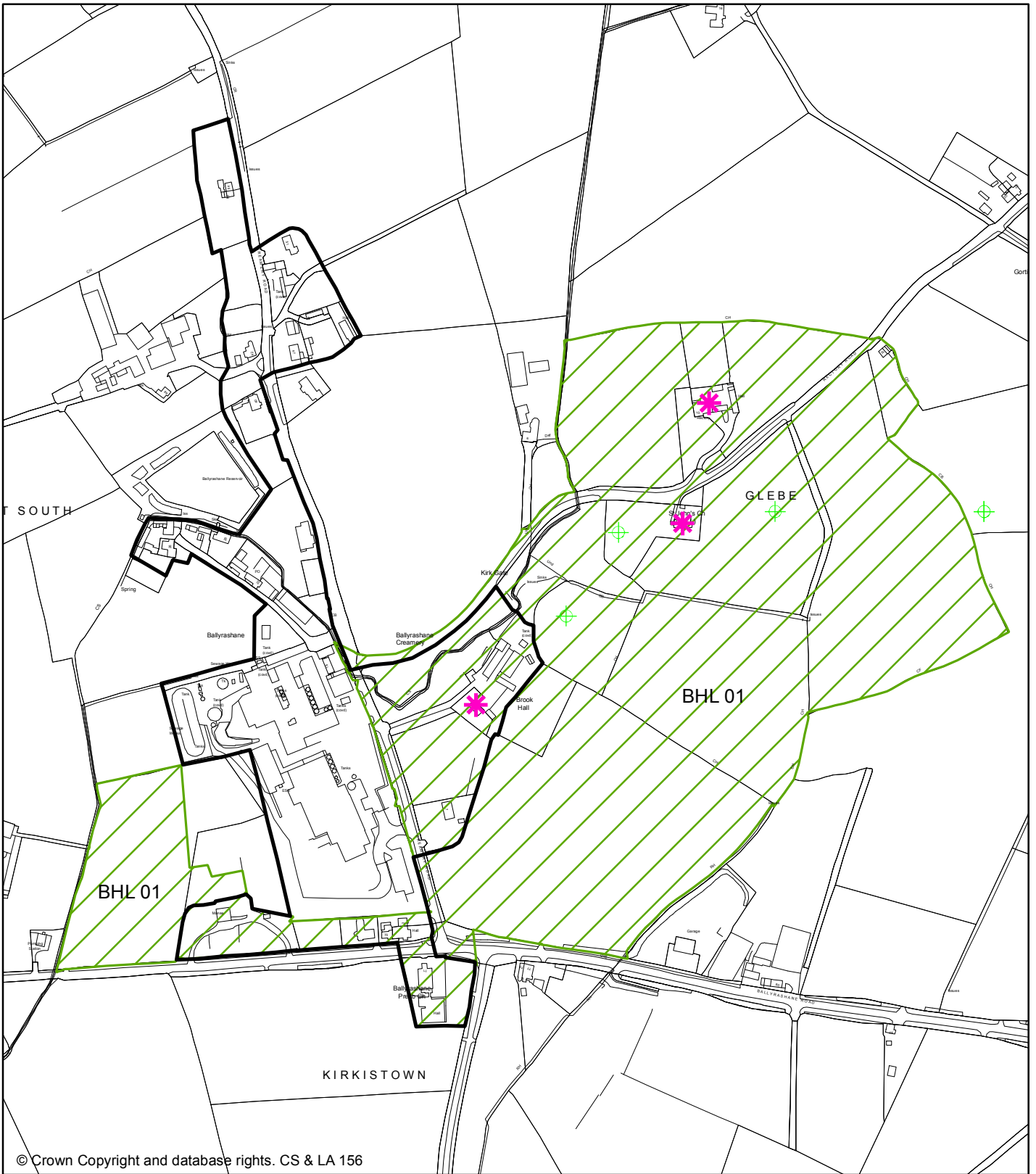
 Community Service

 Economic

 Health and Education



0 50 100 Metres





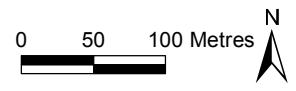


© Crown Copyright and database rights. CS & LA 156

Map No. 2 - Ballyrashane Local Landscape Policy Area

-  Settlement Development Limit
-  Local Landscape Policy Area

-  Listed Building
-  Archaeological Site & Monument (Unscheduled)



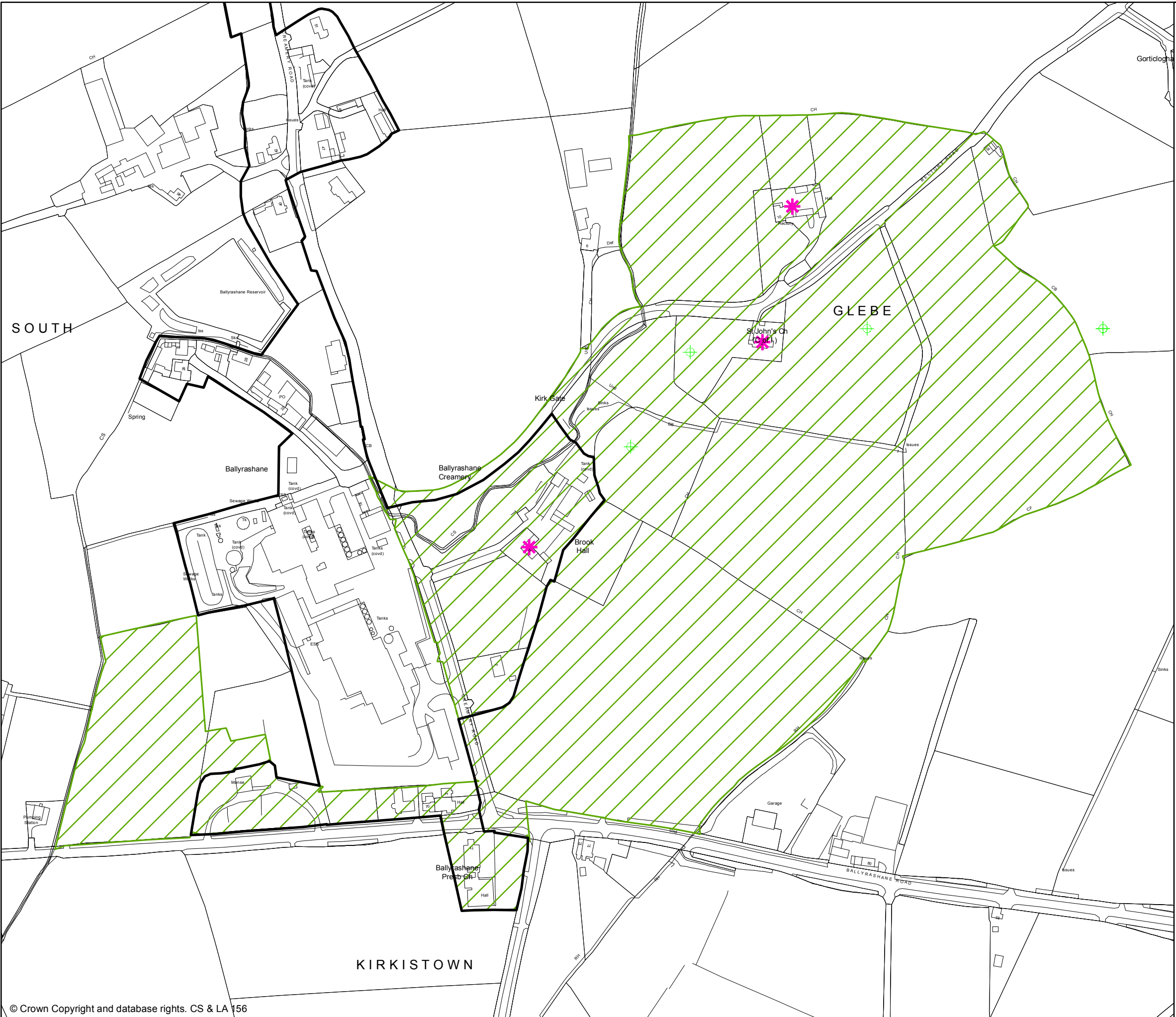
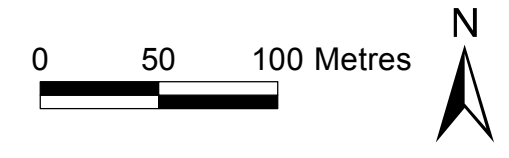
**Map No. 2a
BHL 01 Ballyrashane
Local Landscape Policy Area**

-  Settlement Development Limit
-  Local Landscape Policy Area
-  Listed Building
-  Archaeological Site & Monument (Unscheduled)

SOUTH

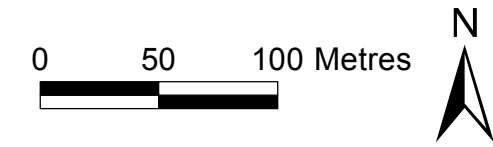
GLEBE

KIRKISTOWN







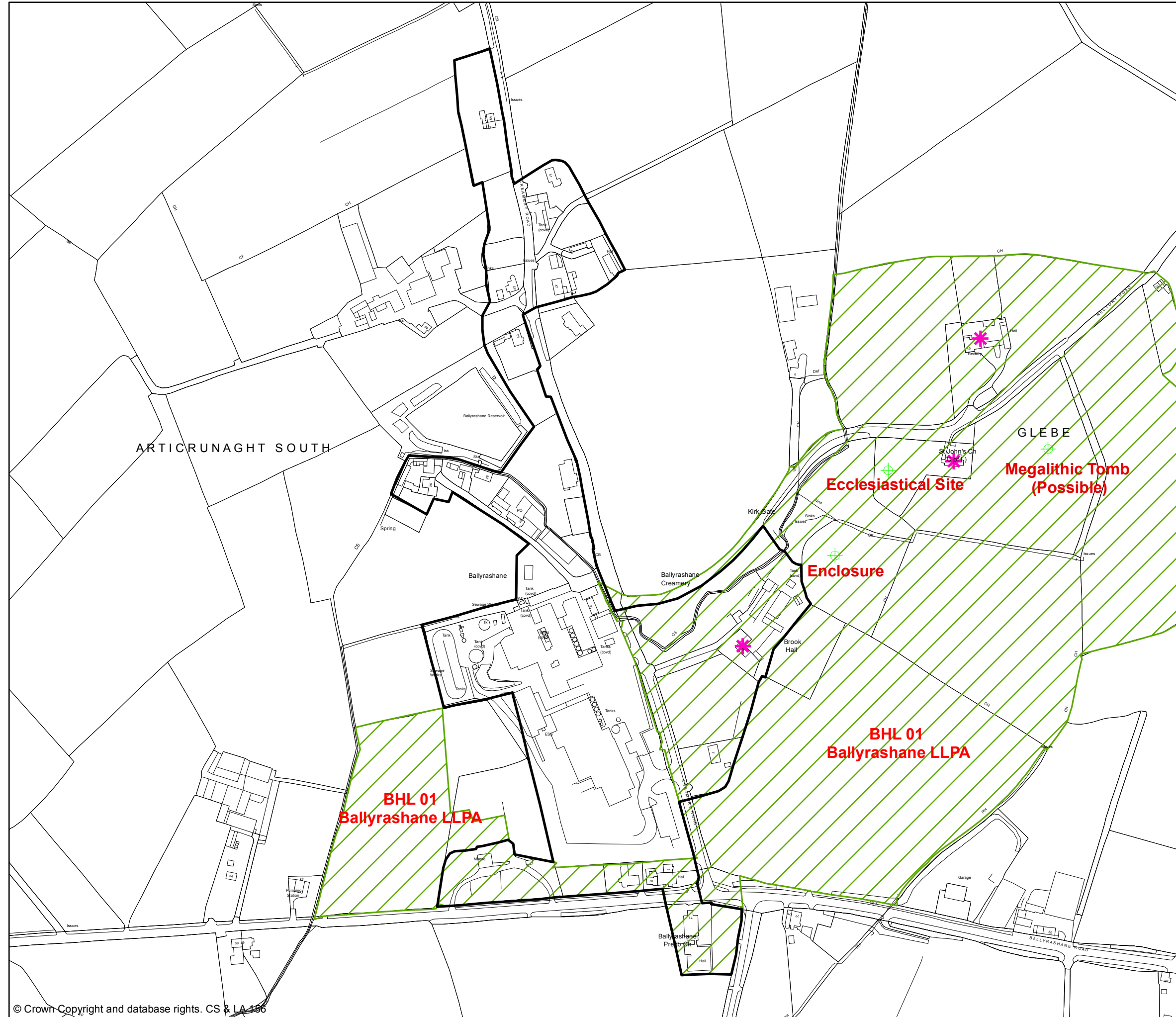
**Map No. 2a
BHL 01 Ballyrashane
Local Landscape Policy Area**

-  Settlement Development Limit
-  Local Landscape Policy Area
-  Listed Building
-  Archaeological Site & Monument (Unscheduled)



**Map No. 3
Ballyrashane
Built and Natural Environment**

-  Settlement Development Limit
-  Local Landscape Policy Area
-  Listed Building
-  Archaeological Site & Monument (Unscheduled)



ARTICRUNAGHT SOUTH

**BHL 01
Ballyrashane LLPA**

**BHL 01
Ballyrashane LLPA**

Ecclesiastical Site

Enclosure


**Megalithic Tomb
(Possible)**

GLEBE

0 75 150 Metres




Map No. 4 - Ballyrashane Flood and Contour Map


 Settlement Development Limit

 Contour


Fluvial


Present Day

 Q100 Flood Extent Detailed
(Maximum Flood Extent reached by detailed river flood model at Q100 return period)

 Q100 Flood Extent Strategic
(Extent for Strategic Modelling at Q100pd return period)


Future


 Q100CC Flood Extent Detailed
(Includes rivers/culverts that have been hydro-dynamically modelled. Illustrating the potential impacts of climate change)

 Q100CC Flood Extent Strategic
(Rivers (mostly outside significant flood risk areas) that have been modelled using strategic modelling methods. Illustrating the potential impacts of climate change)


Fluvial and Tidal


Present Day

 T200 Flood Extent Detailed
(Includes rivers/culverts/coastal areas that have been hydro-dynamically modelled.)

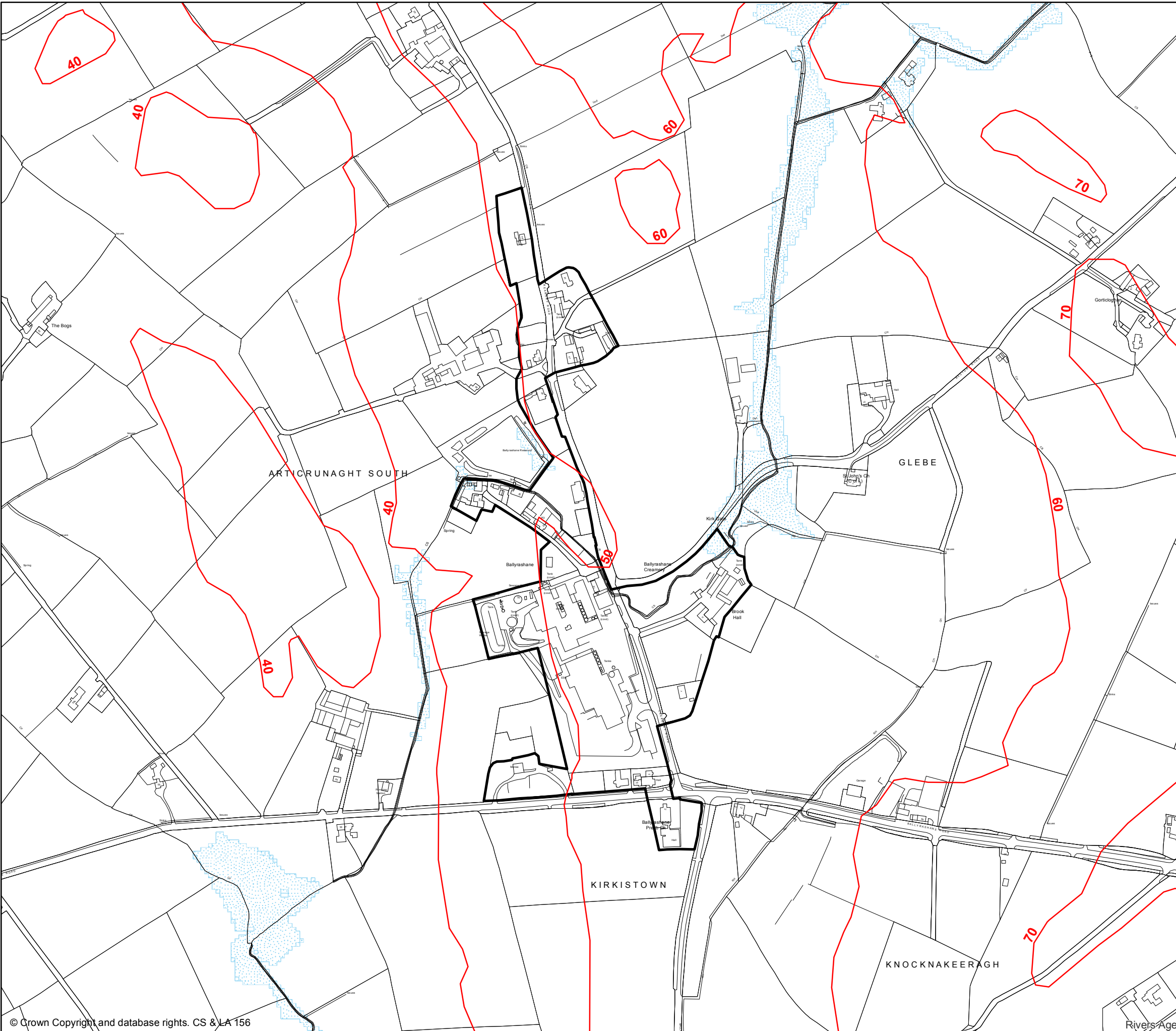
 T200 Flood Extent Strategic
(Includes rivers and coastal areas (mostly outside significant flood risk areas) that have been modelled using strategic modelling method)

Future

 T200CC Flood Extent Detailed
(Includes rivers/culverts/coastal areas that have been hydro-dynamically modelled. Illustrating the potential impact of climate change on flooding)

 T200CC Flood Extent Strategic
(Rivers/coastal areas (mostly outside significant flood risk areas) that have been modelled using strategic modelling methods. Illustrating the potential impact of climate change on flooding)

0 100 200 Metres



Map No. 5 - Ballyrashane
Fly Date: 05/05/2017

